



PROVINCIA
DI AREZZO

SETTORE VIABILITA' E LAVORI PUBBLICI
Servizio di Coordinamento Lavori Pubblici e PNRR



LAVORI DI RIPRISTINO DELLA FUNZIONALITA' DELLA VIABILITA'
ALTERNATIVA ALL'ITINERARIO S.S.3 BIS
TRA PIEVE S.STEFANO NORD E CANILI
lotto 1 stralcio 1 per l'esecuzione dei lavori
sul tratto di 1,2 Km a nord di Valsavignone
CUP I27H23000190001 CUI L80000610511202400013

PROGETTO ESECUTIVO

STAZIONE APPALTANTE: PROVINCIA DI AREZZO - Settore Viabilità e Lavori Pubblici

PROGETTISTA E RESPONSABILE INTEGRATORE PRESTAZIONI
SPECIALISTICHE

Ing. D. BONADIES
Ordine Ingegneri Provincia di Perugia n° A829

GRUPPO DI PROGETTAZIONE

Ing. M. RASIMELLI
Ing. R. ALUIGI
Ing. S. PELLEGRINI
Ing. A. POLLI
Ing. M. MARELLI
Ing. A. LUCIA

IL GEOLOGO

Dott. Geol. S. PIAZZOLI

COORDINATORE PER LA SICUREZZA IN FASE DI PROGETTAZIONE

Ing. L. IOVINE

VISTO: IL RESP. DEL PROCEDIMENTO

Ing. P. BRACCIALI

PROTOCOLLO

DATA:

IL GRUPPO DI PROGETTAZIONE:



Str. del Colle, 1/a - Fratz. Fontana
05132 Perugia - Italia



UNI ISO 9001:2008



UNI EN ISO 14001:2004

MANDATARIA



PINI
SWISS

PINI SWISS ENGINEERS SA

Via Besso 7 - 6900 Lugano - Svizzera

MANDANTE



PINI
ITALIA

PINI SWISS ENGINEERS Srl

Via Cavour 2 - 22074 Lomazzo (CO) - Italia

MANDANTE

PROGETTO STRADALE

SEZIONI TRASVERSALI

DA PROGR. 0+510.00 A PROGR. 1+185.00

CODICE UNICO DI PROGETTO (CUP) I27H23000190001

P00_PS00_TRA_SZ02_B

REVISIONE

PROGETTO LIV. PROG. N. PROG.

- - - - - - - - - -

CODICE
ELAB.

P00PS00TRA SZ02

B

1:100

D

C

B

REVISIONE A SEGUITO DI ISTRUTTORIA

DIC 2024

PONZO

ARCELLI

BONADIES

A

PRIMA EMISSIONE

GIUGNO 2024

BINAGLIA

ARCELLI

BONADIES

REV.

DESCRIZIONE

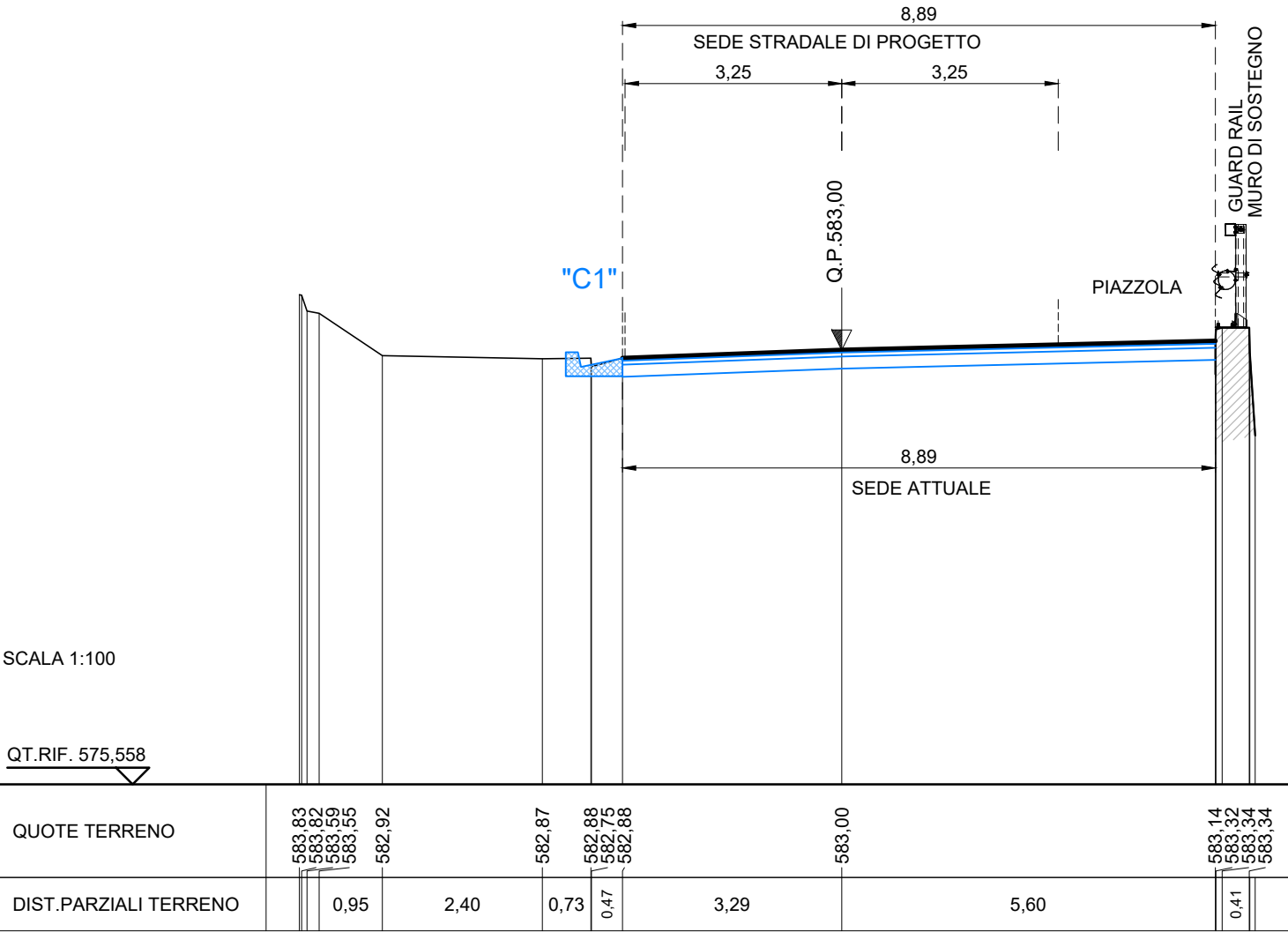
DATA

REDATTO

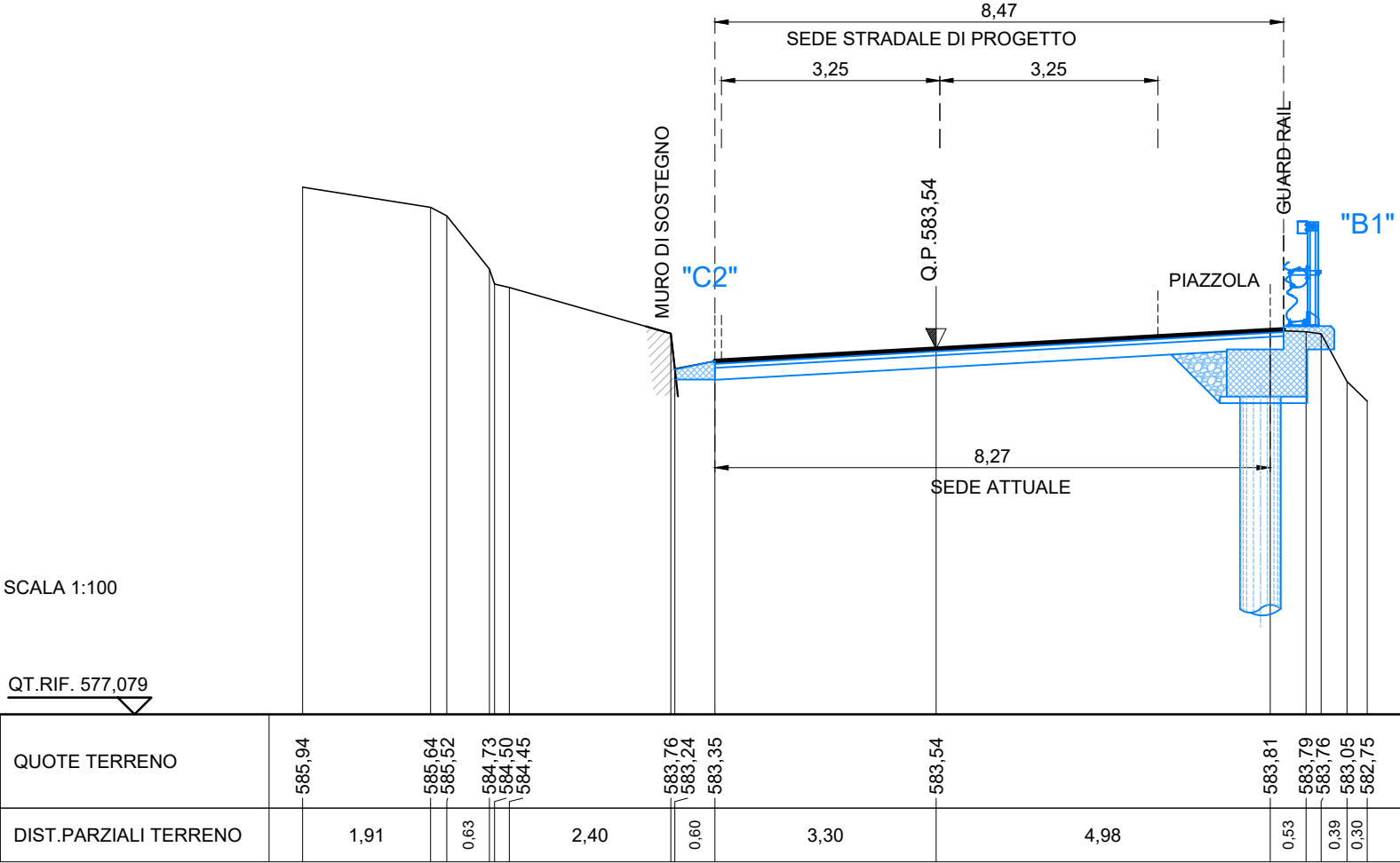
VERIFICATO

APPROVATO

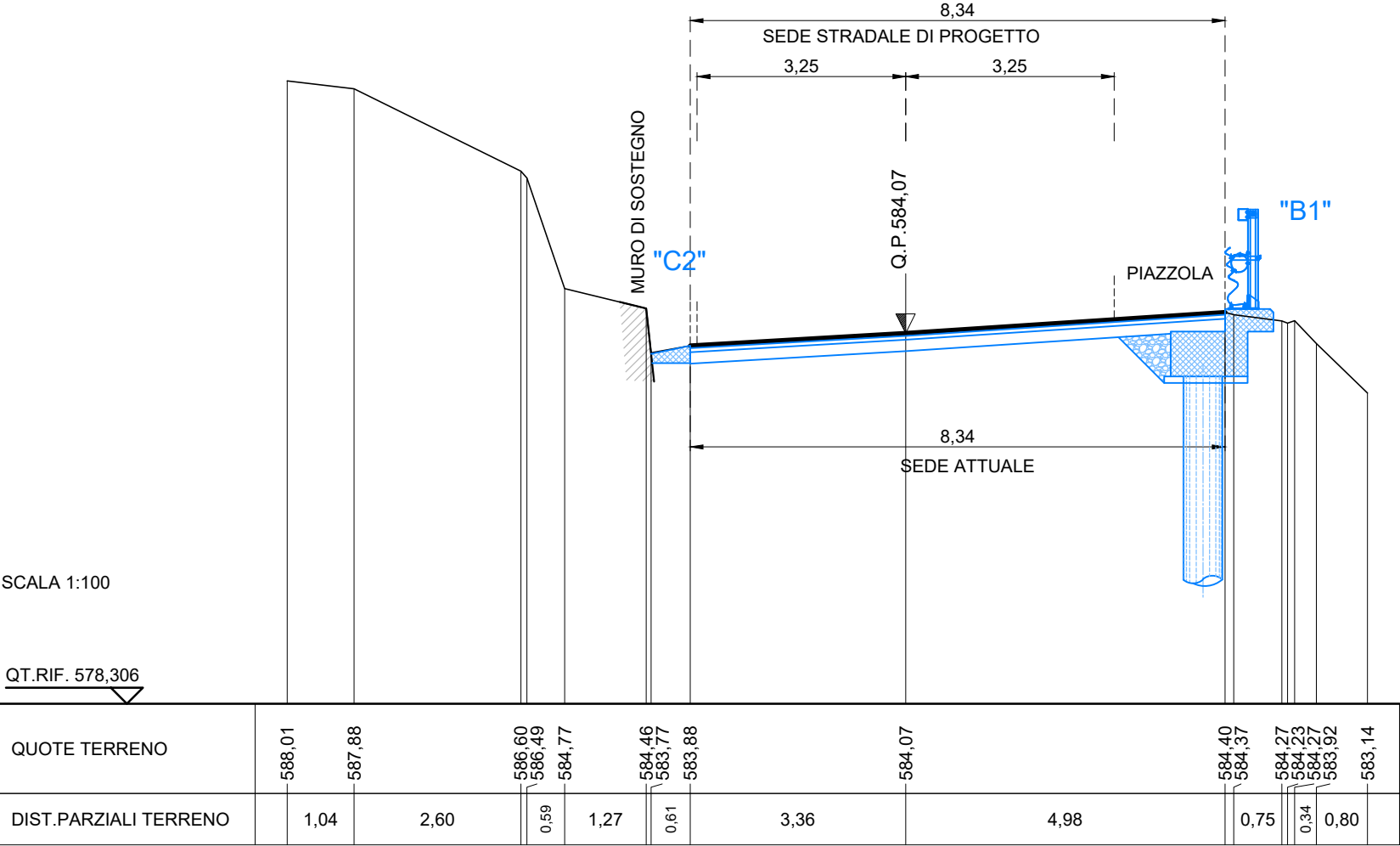
SEZIONE N.: 53
QT. PROGETTO: 583,004
DIST.PROG.: 520,000



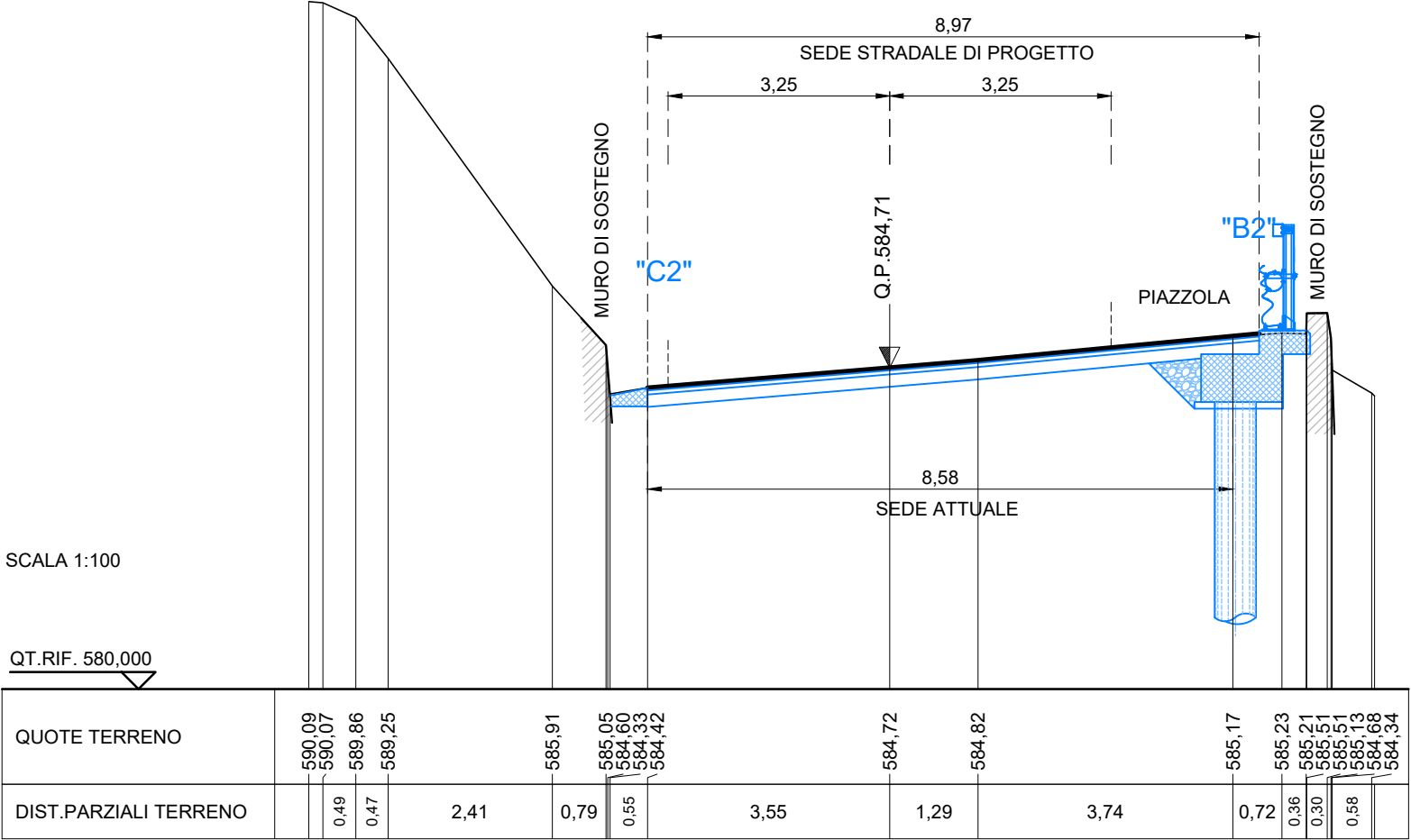
SEZIONE N.: 54
QT. PROGETTO: 583,536
DIST.PROG.: 530,000



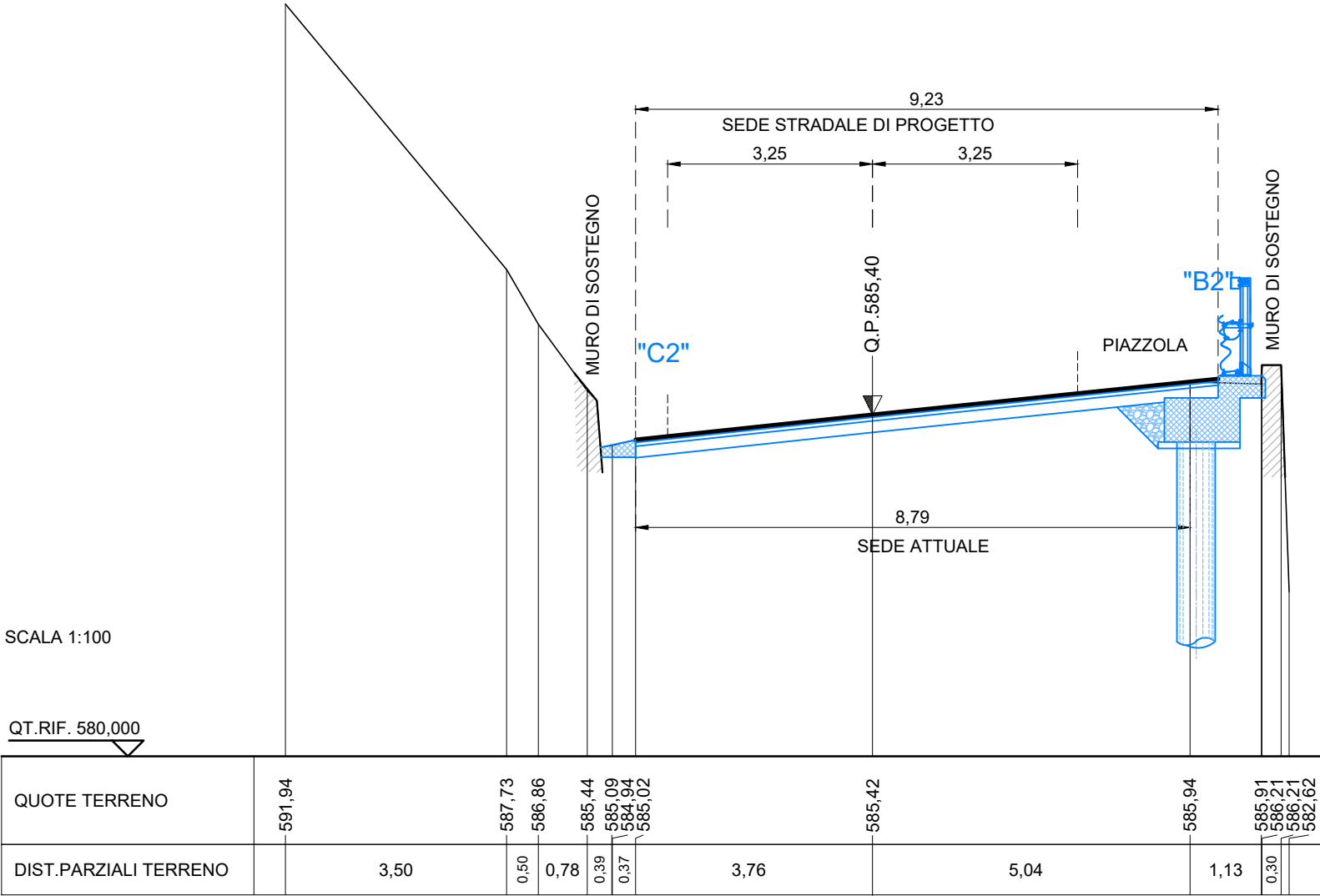
SEZIONE N.: 55
QT. PROGETTO: 584,075
DIST.PROG.: 540,000



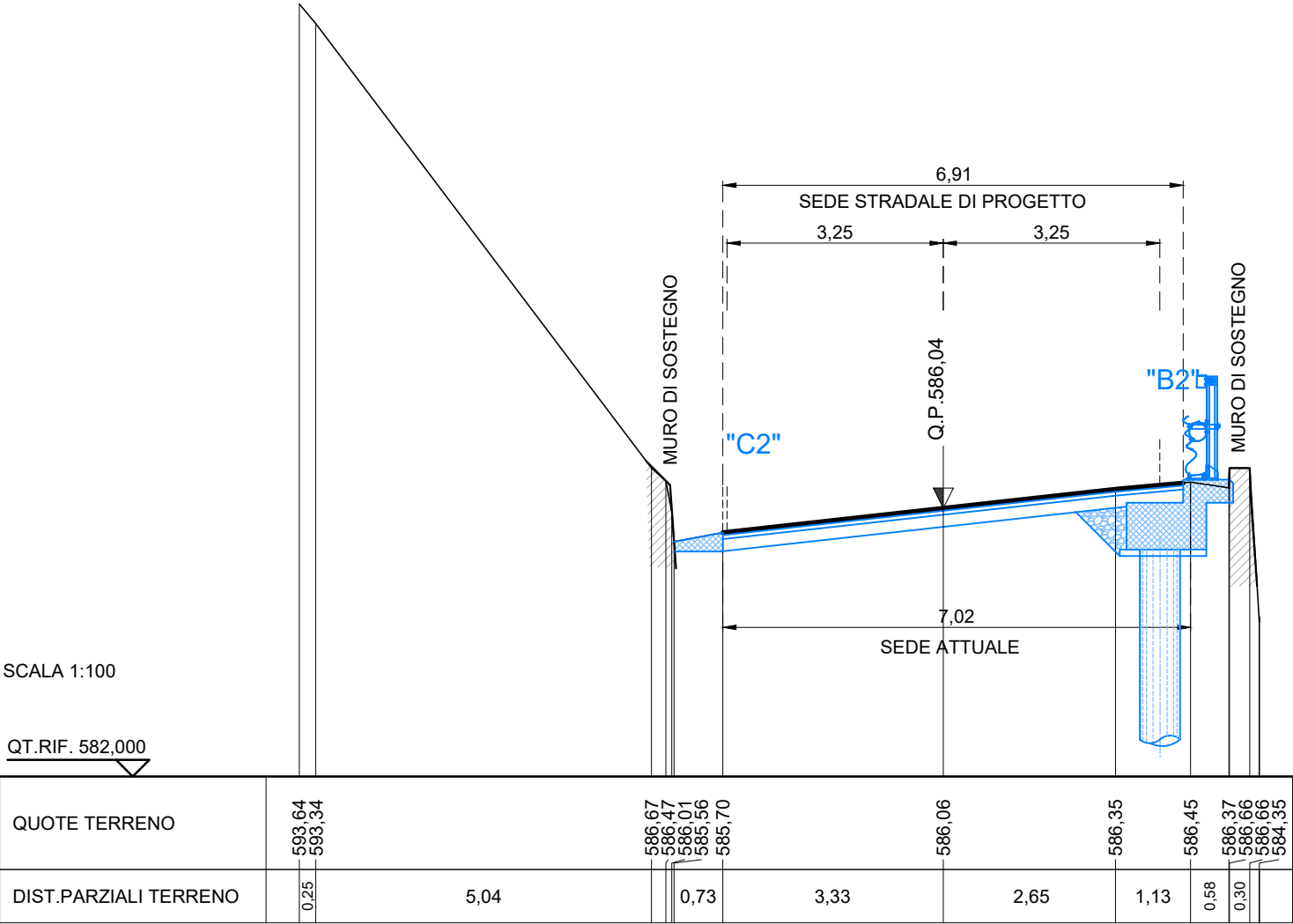
SEZIONE N.: 56
QT. PROGETTO: 584,707
DIST.PROG.: 550,000



SEZIONE N.: 57
QT. PROGETTO: 585,399
DIST.PROG.: 560,000



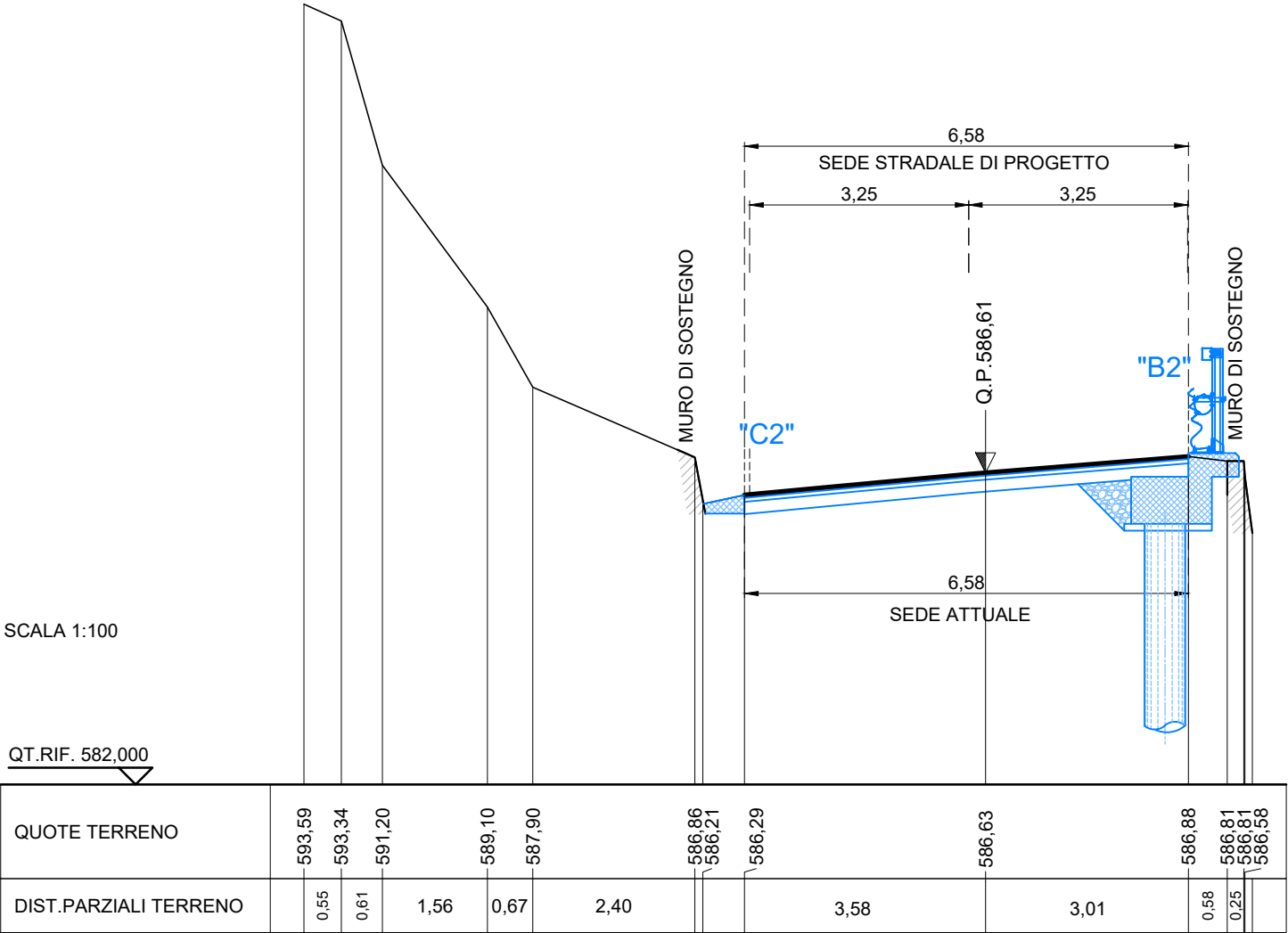
SEZIONE N.: 58
QT. PROGETTO: 586,041
DIST.PROG.: 570,000



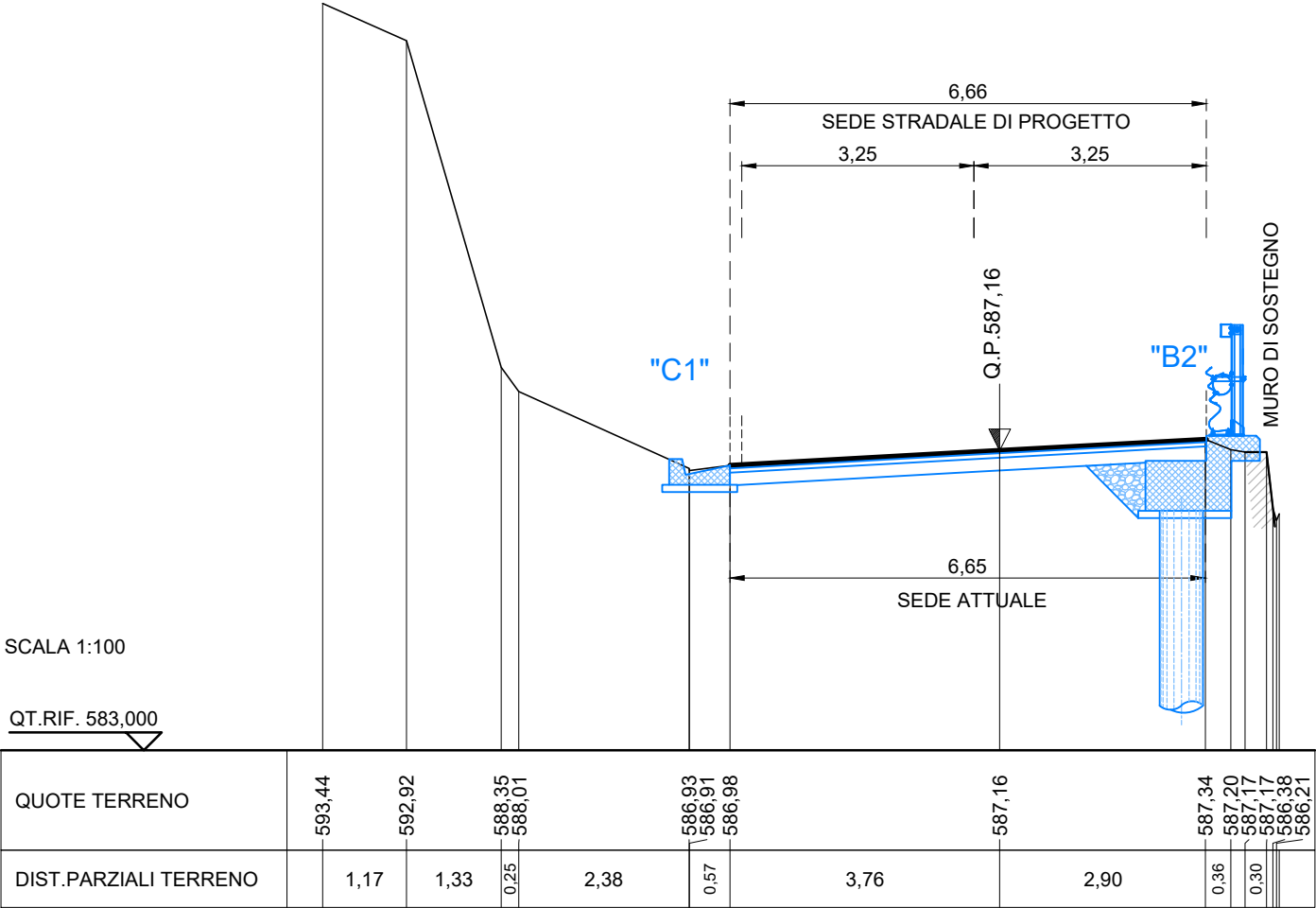
SEZIONE N.: 59
QT. PROGETTO: 586,608
DIST.PROG.: 580,000

SCALA 1:100

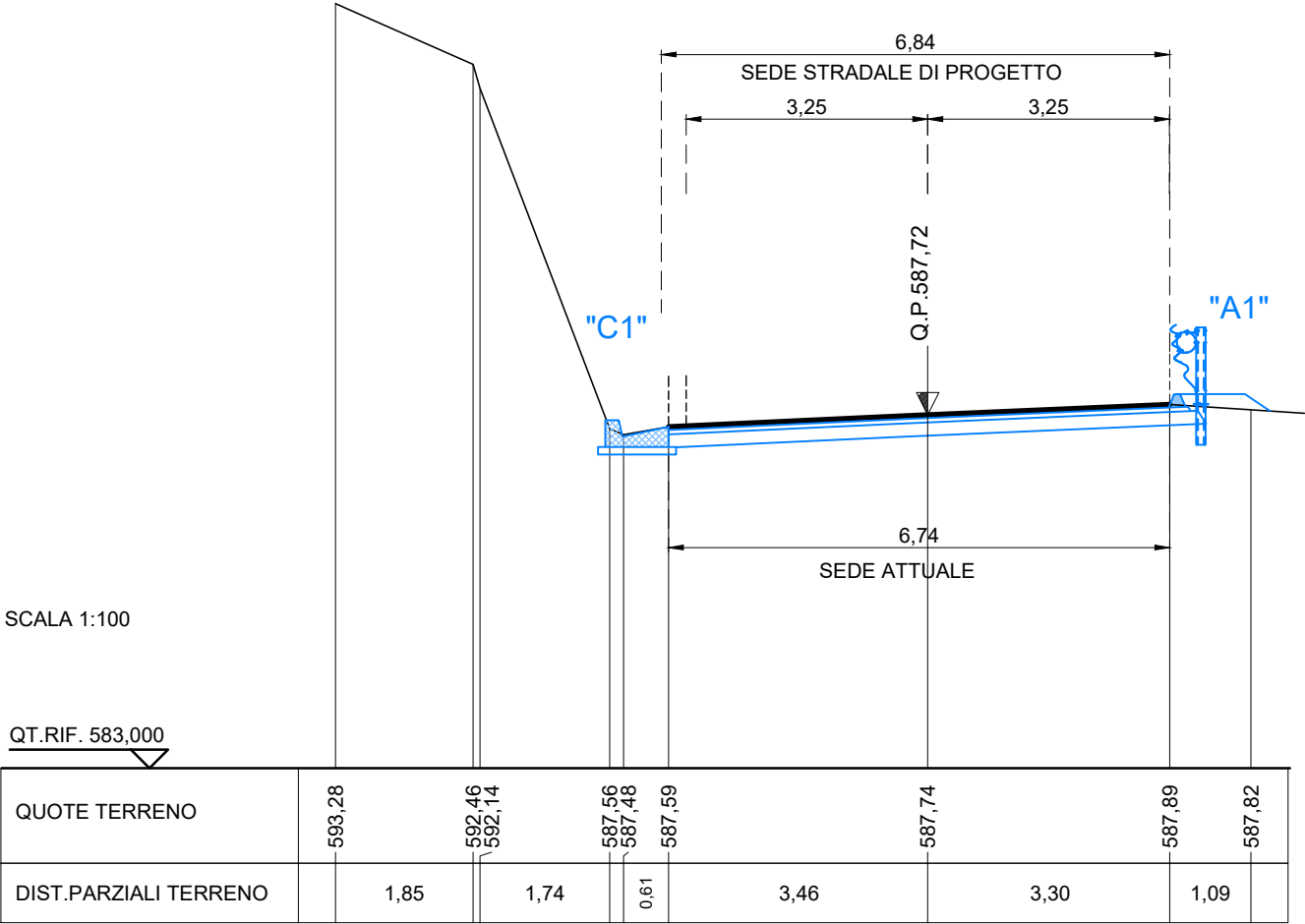
QT.RIF. 582,000



SEZIONE N.: 60
QT. PROGETTO: 587,164
DIST.PROG.: 590,000



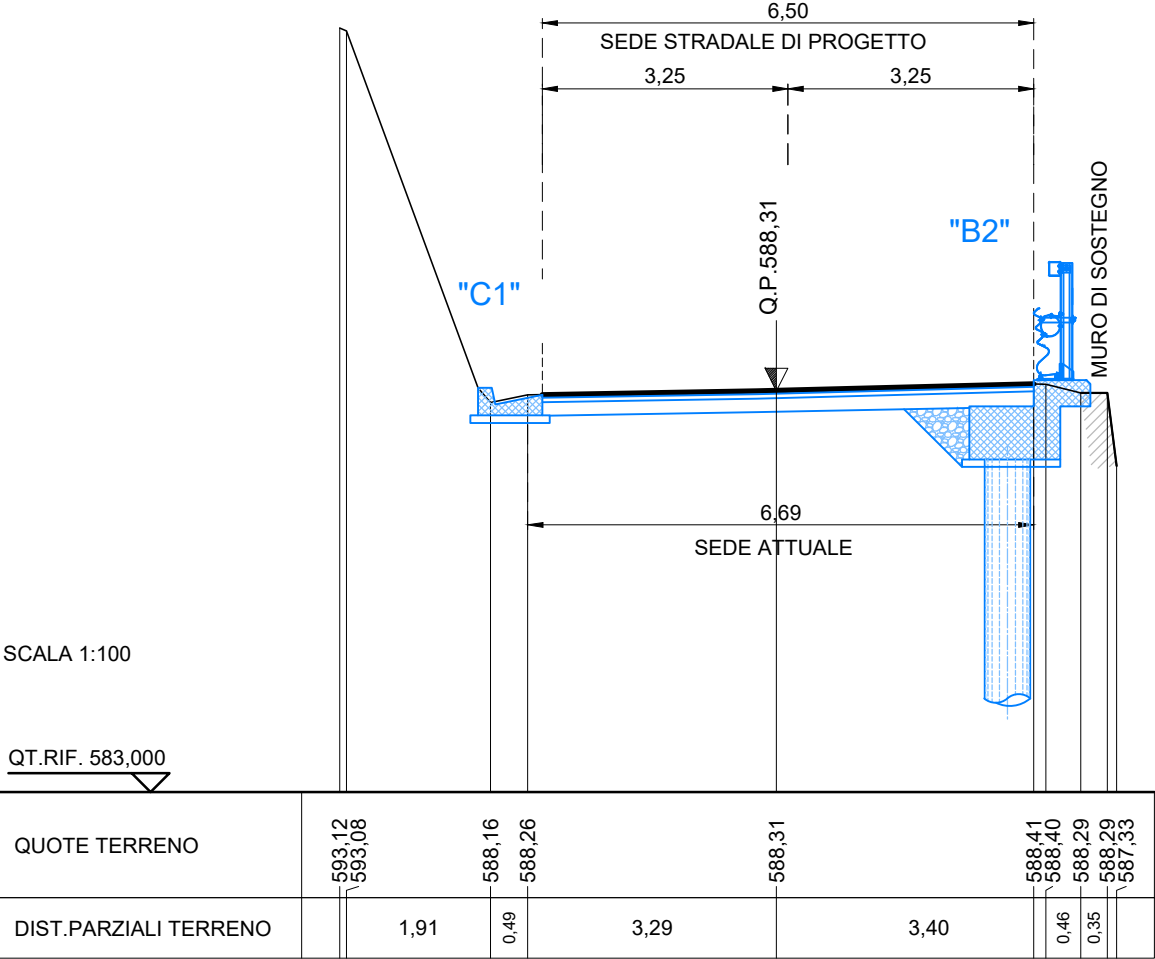
SEZIONE N.: 61
QT. PROGETTO: 587,722
DIST.PROG.: 600,000



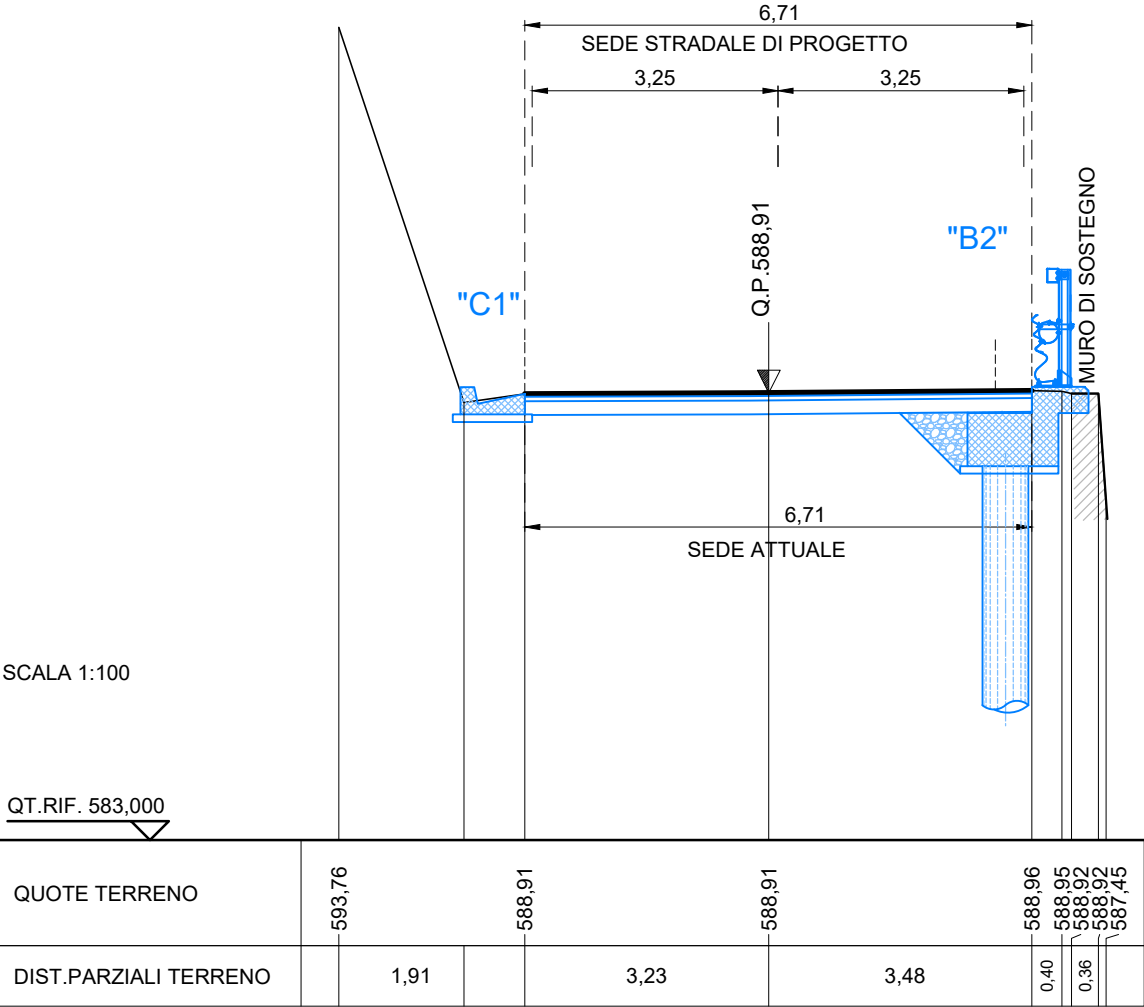
SEZIONE N.: 62
QT. PROGETTO: 588,306
DIST.PROG.: 610,000

SCALA 1:100

QT.RIF. 583,000



SEZIONE N.: 63
QT. PROGETTO: 588,913
DIST.PROG.: 620,000

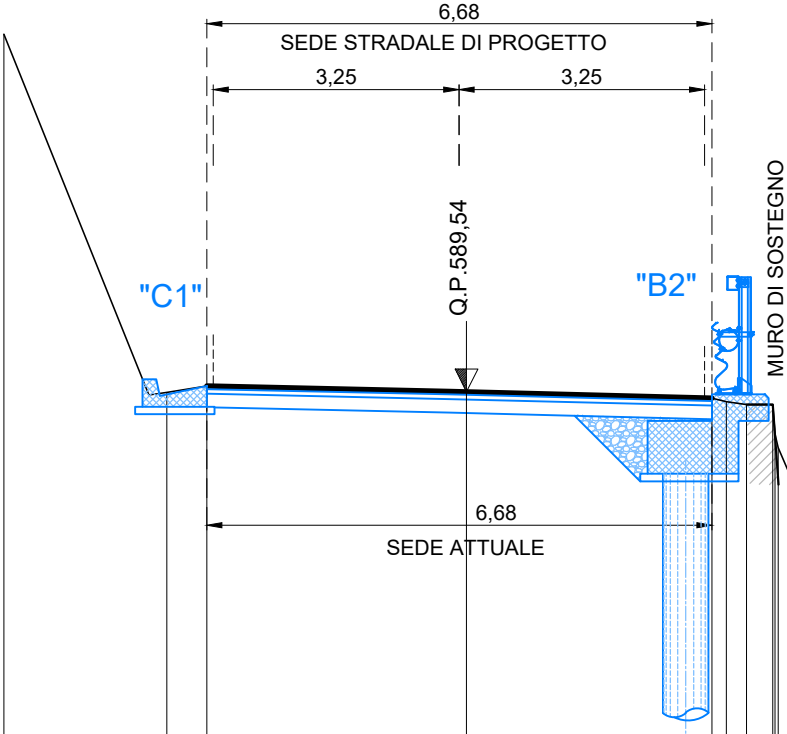


SEZIONE N.: 64
QT. PROGETTO: 589,545
DIST.PROG.: 630,000

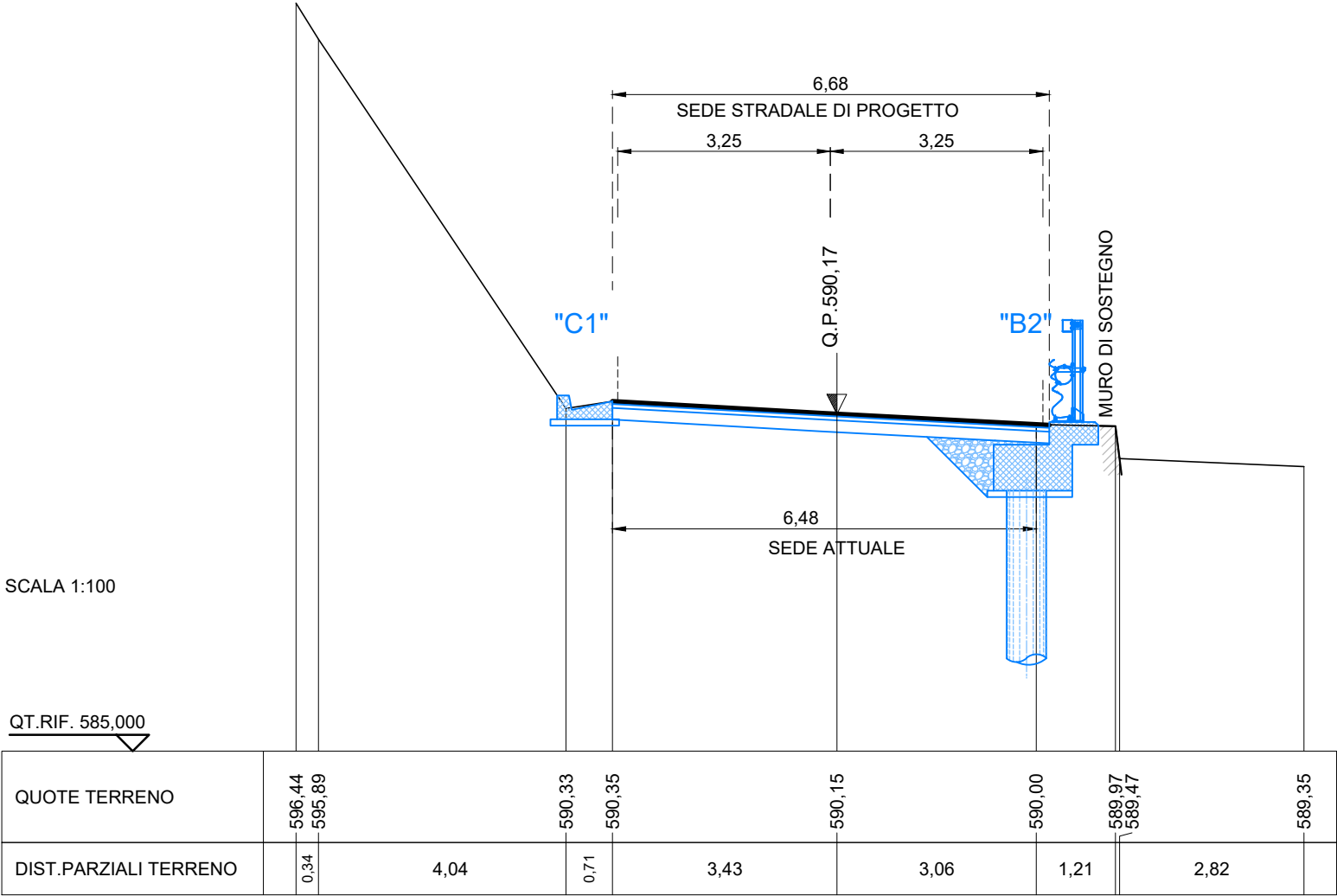
SCALA 1:100

QT.RIF. 584,000

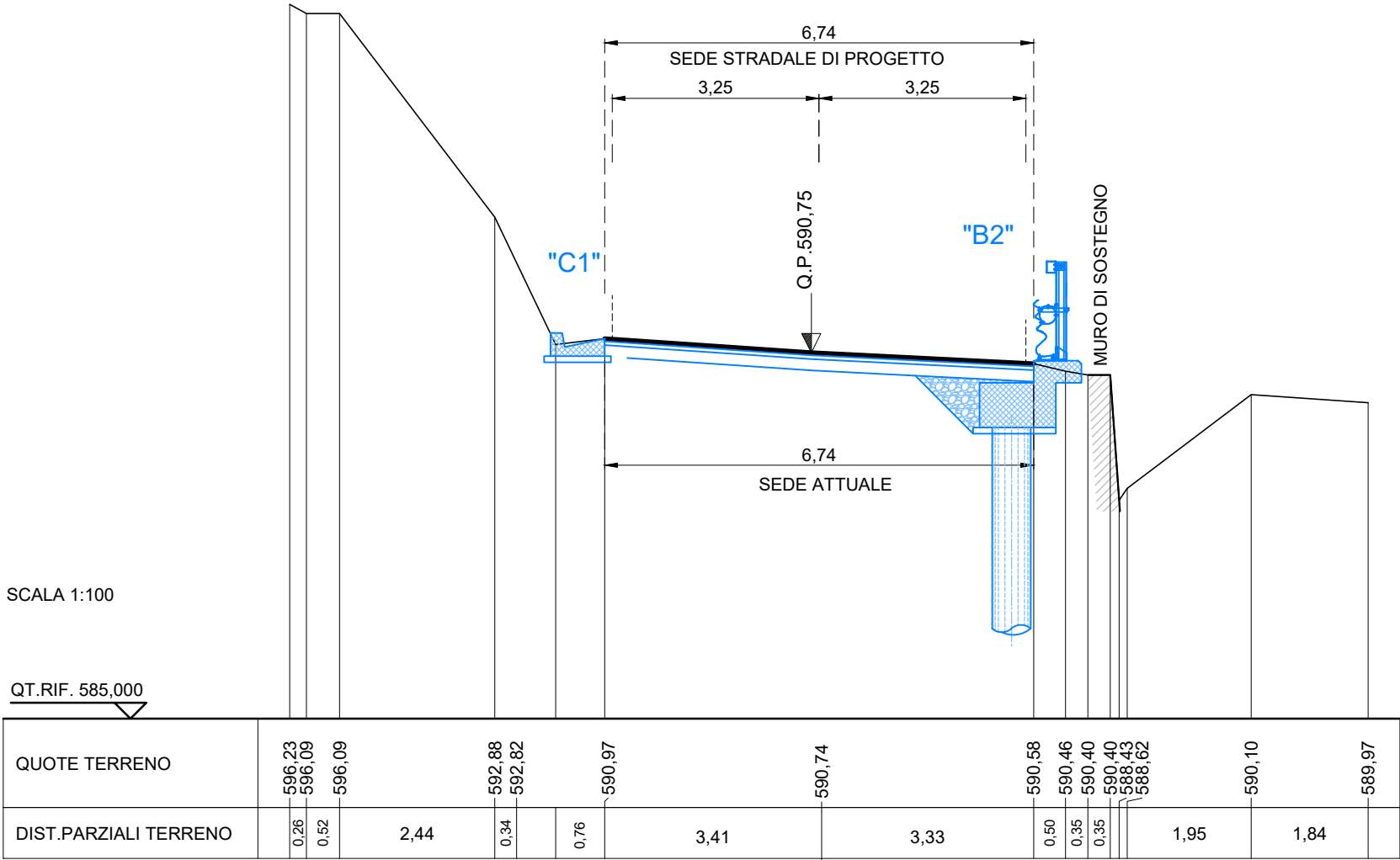
QUOTE TERRENO	594,29	589,55	589,63	589,54	589,47	589,43	589,39	589,00	588,82
DIST.PARZIALI TERRENO	2,15		3,43	3,23	0,26	0,35			



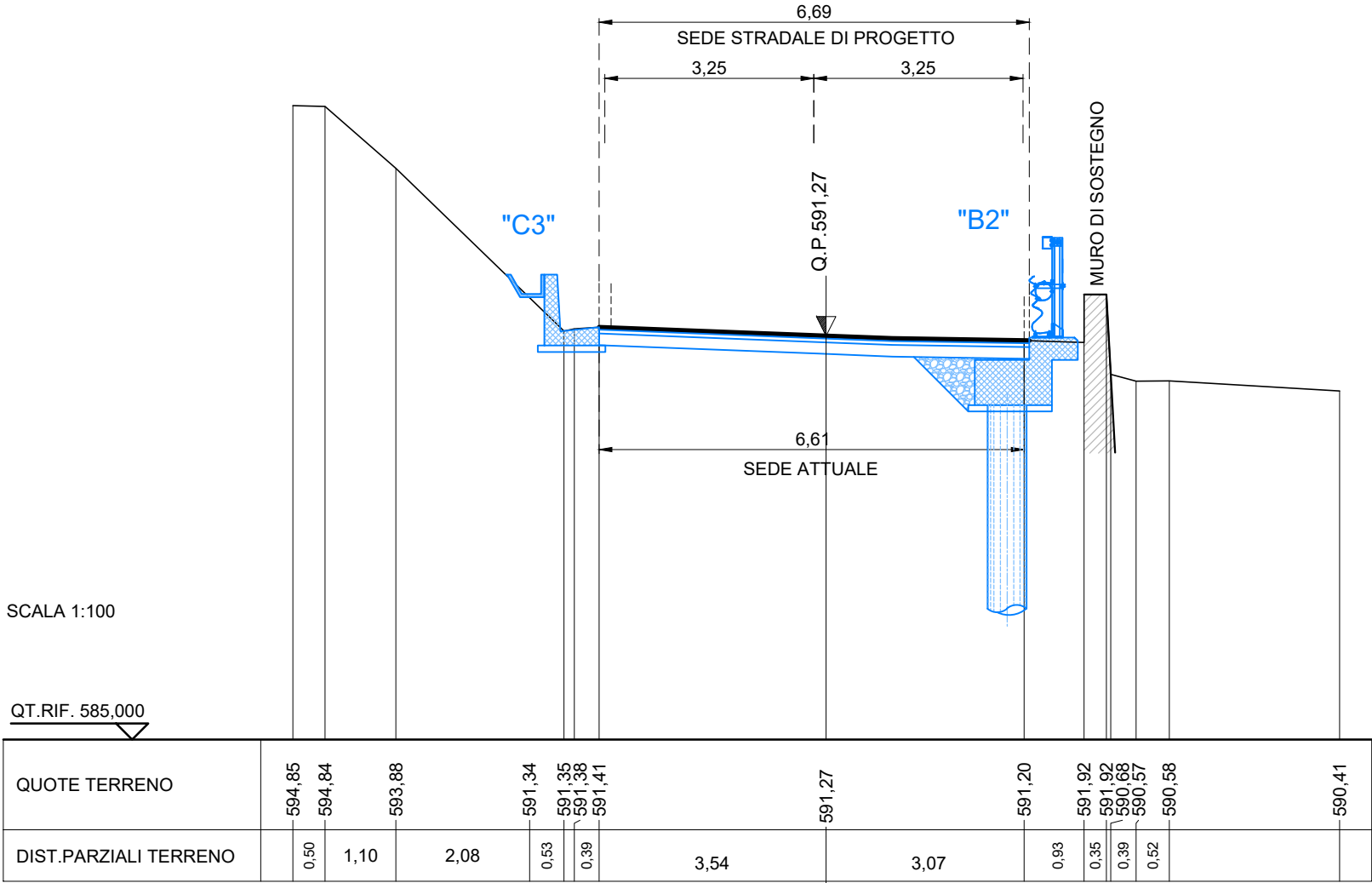
SEZIONE N.: 65
QT. PROGETTO: 590,165
DIST.PROG.: 640,000



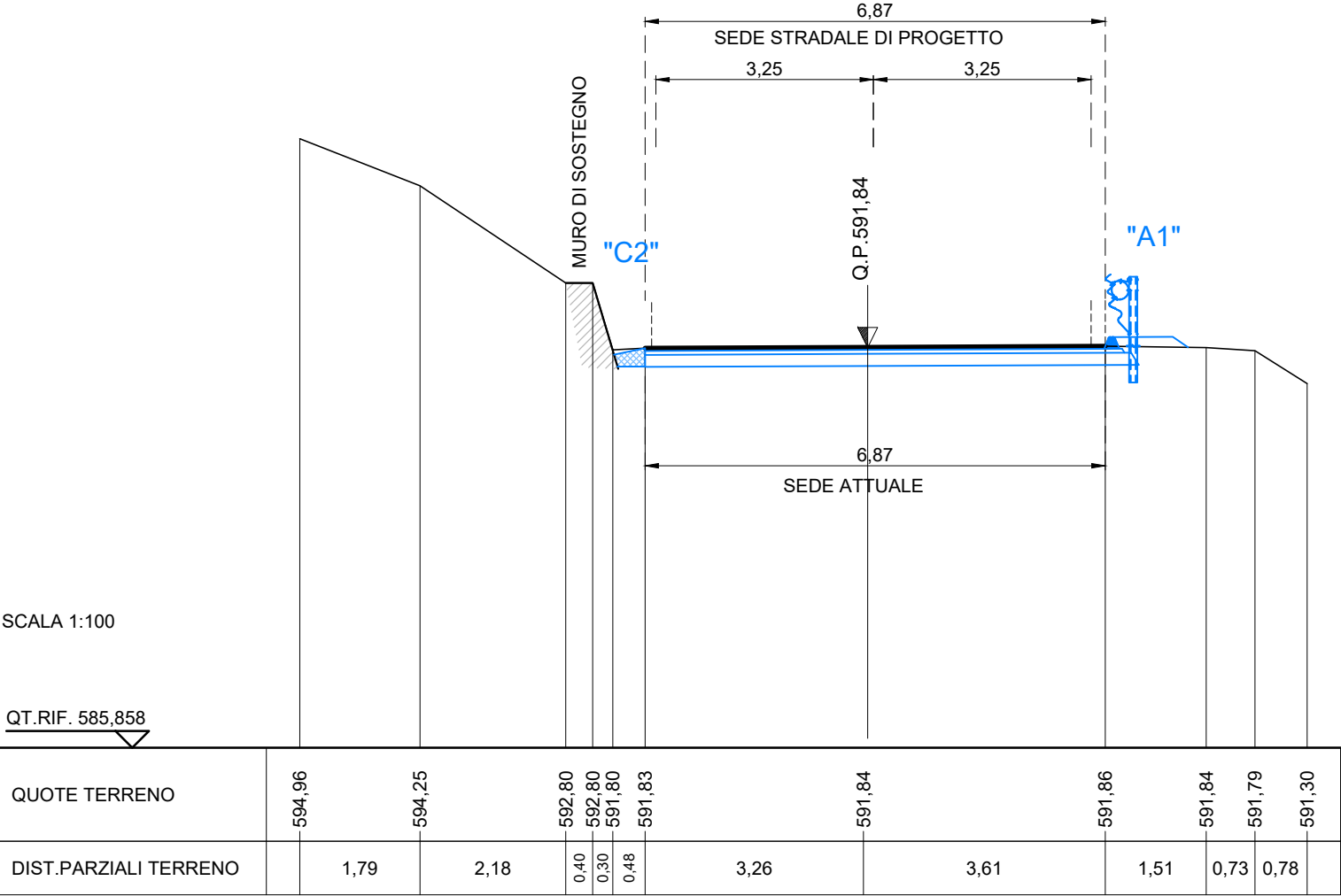
SEZIONE N.: 66
QT. PROGETTO: 590,748
DIST.PROG.: 650,000



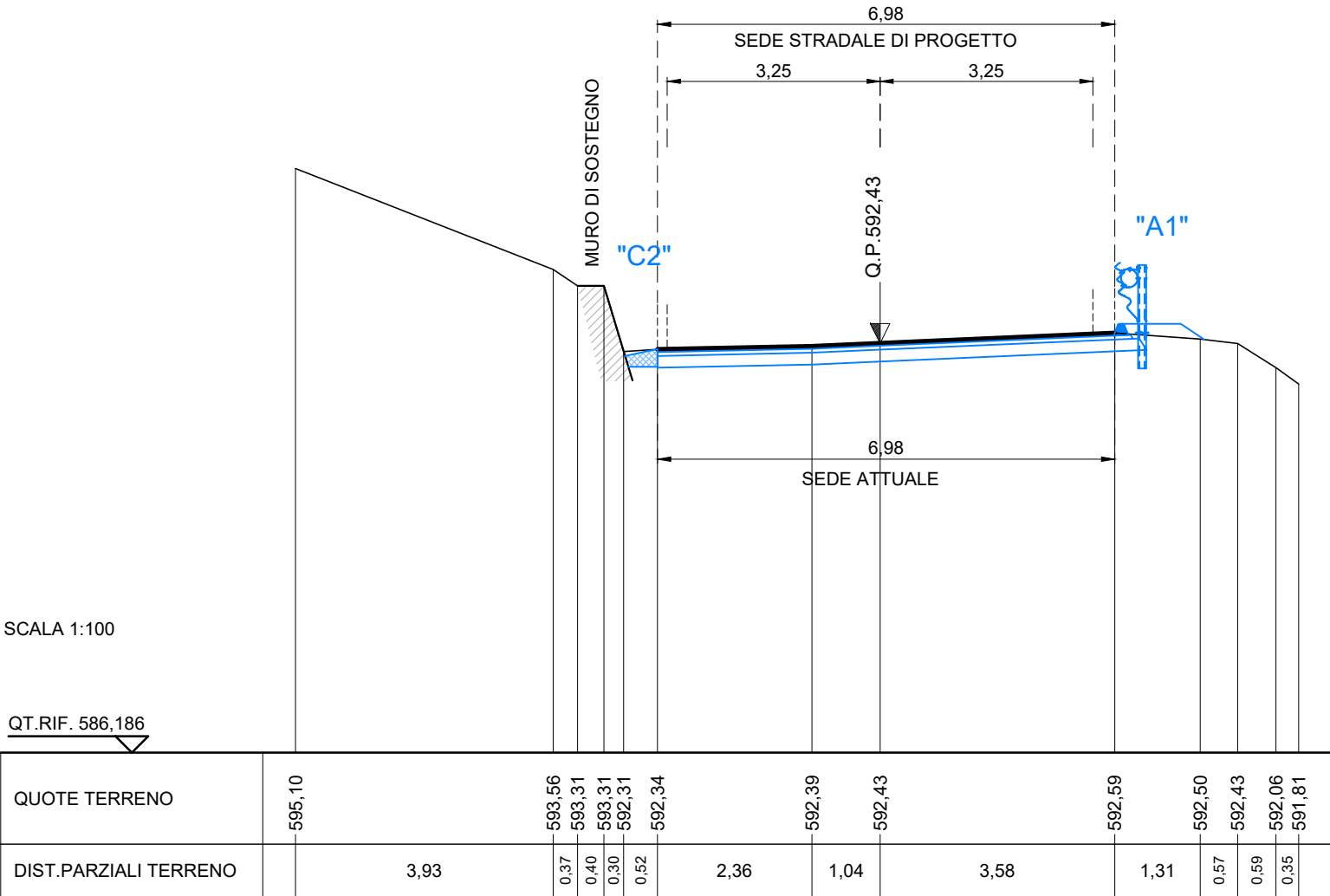
SEZIONE N.: 67
QT. PROGETTO: 591,274
DIST.PROG.: 660,000



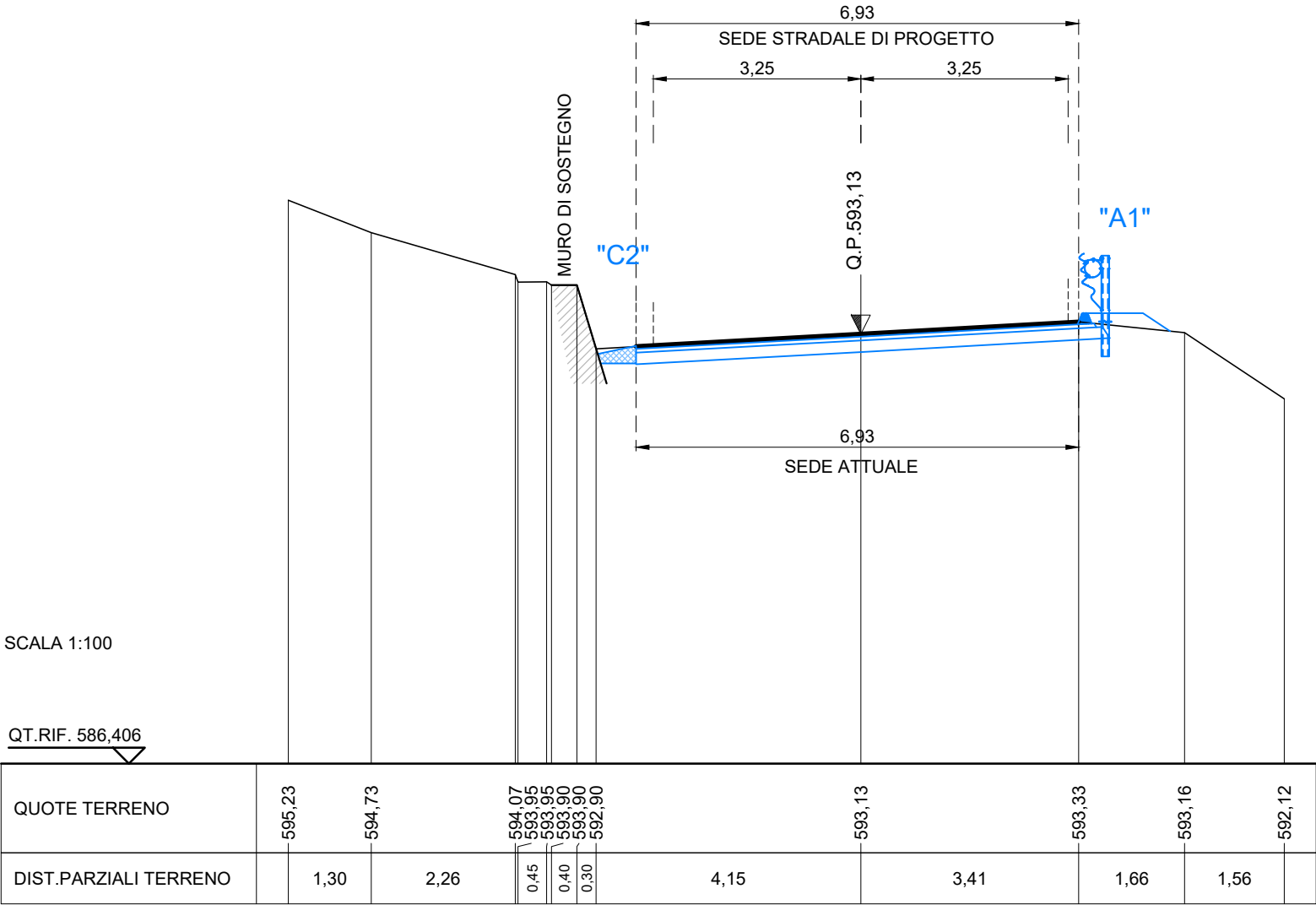
SEZIONE N.: 68
QT. PROGETTO: 591,841
DIST.PROG.: 670,000



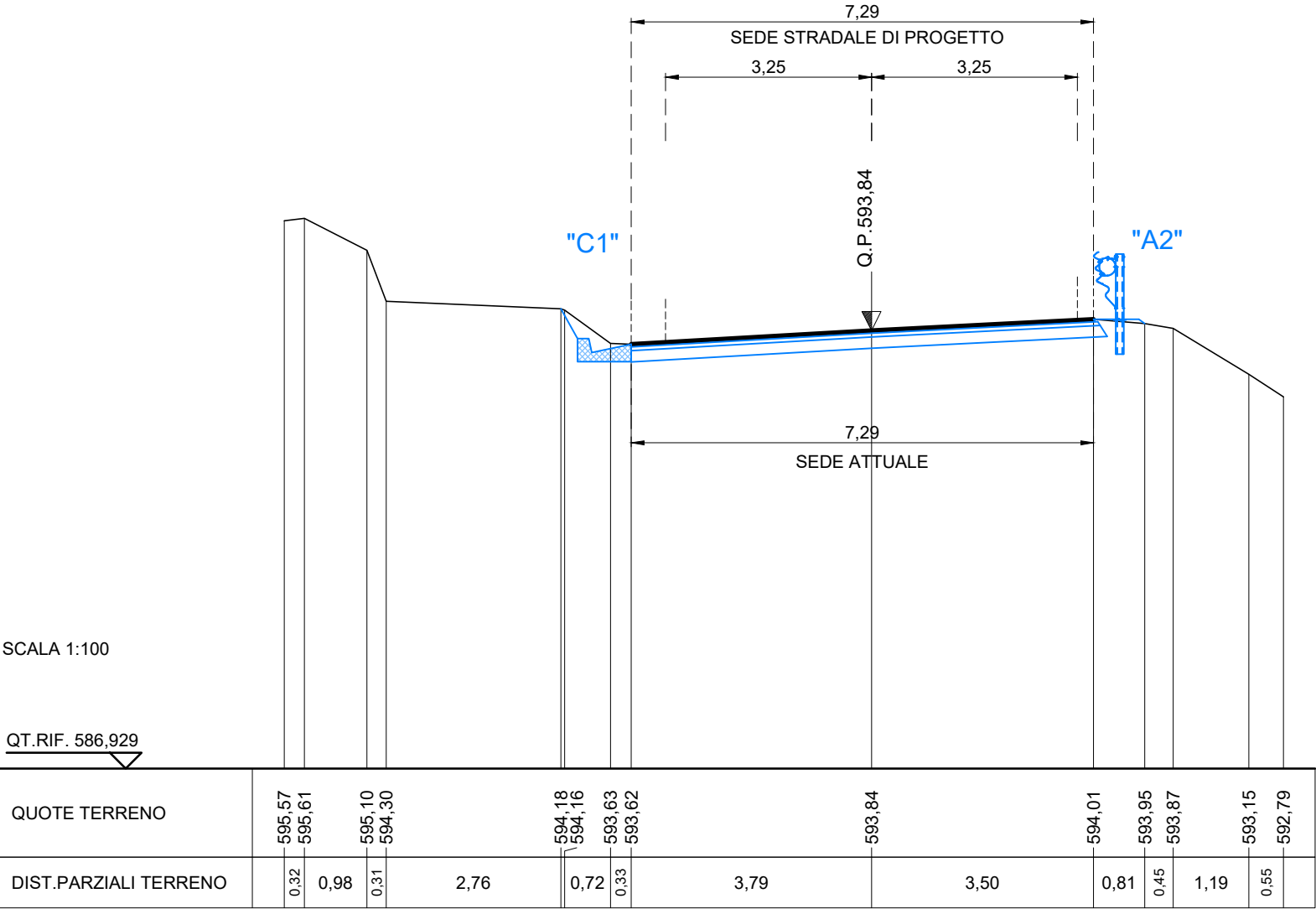
SEZIONE N.: 69
QT. PROGETTO: 592,435
DIST.PROG.: 680,000



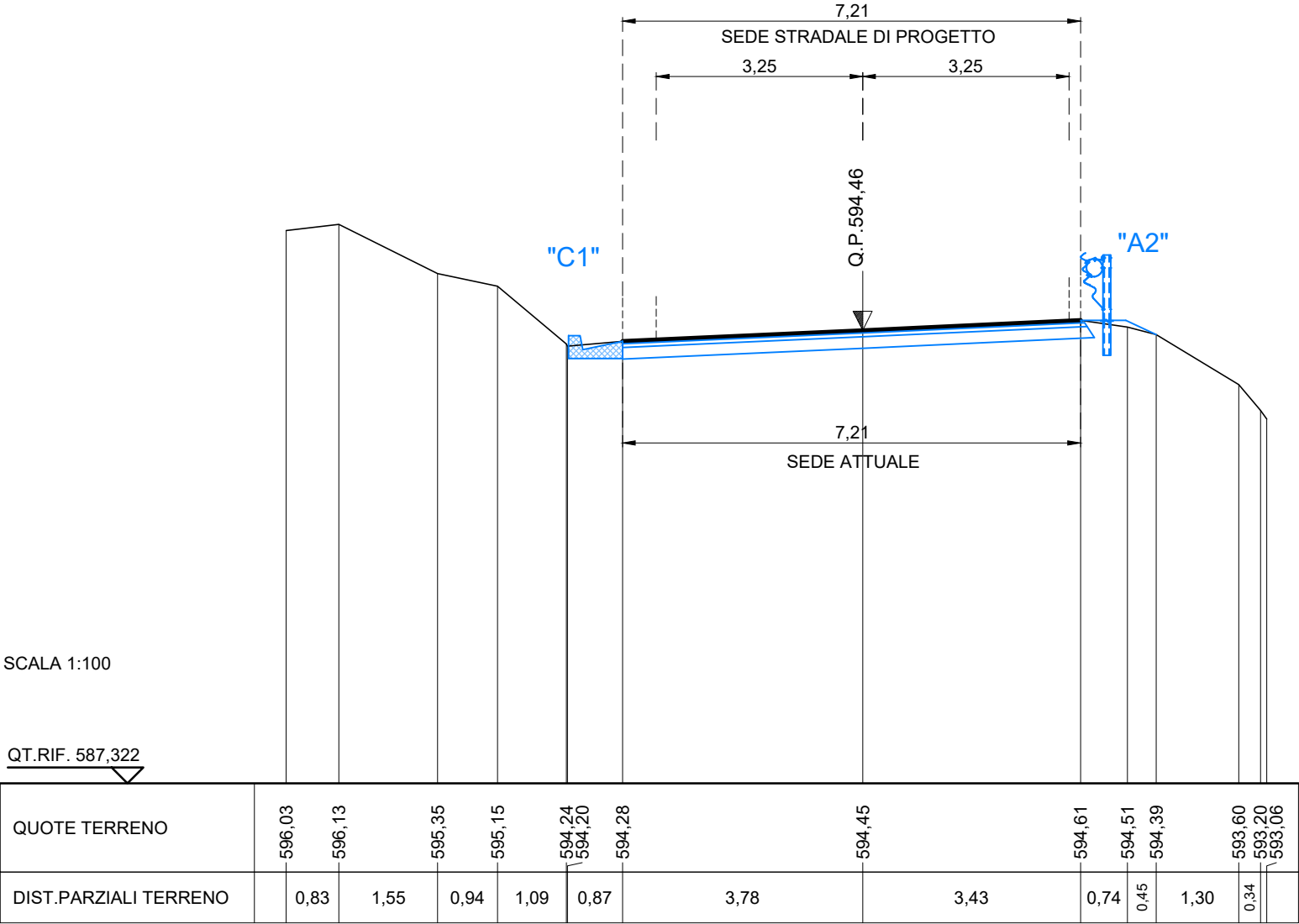
SEZIONE N.: 70
QT. PROGETTO: 593,135
DIST.PROG.: 690,000



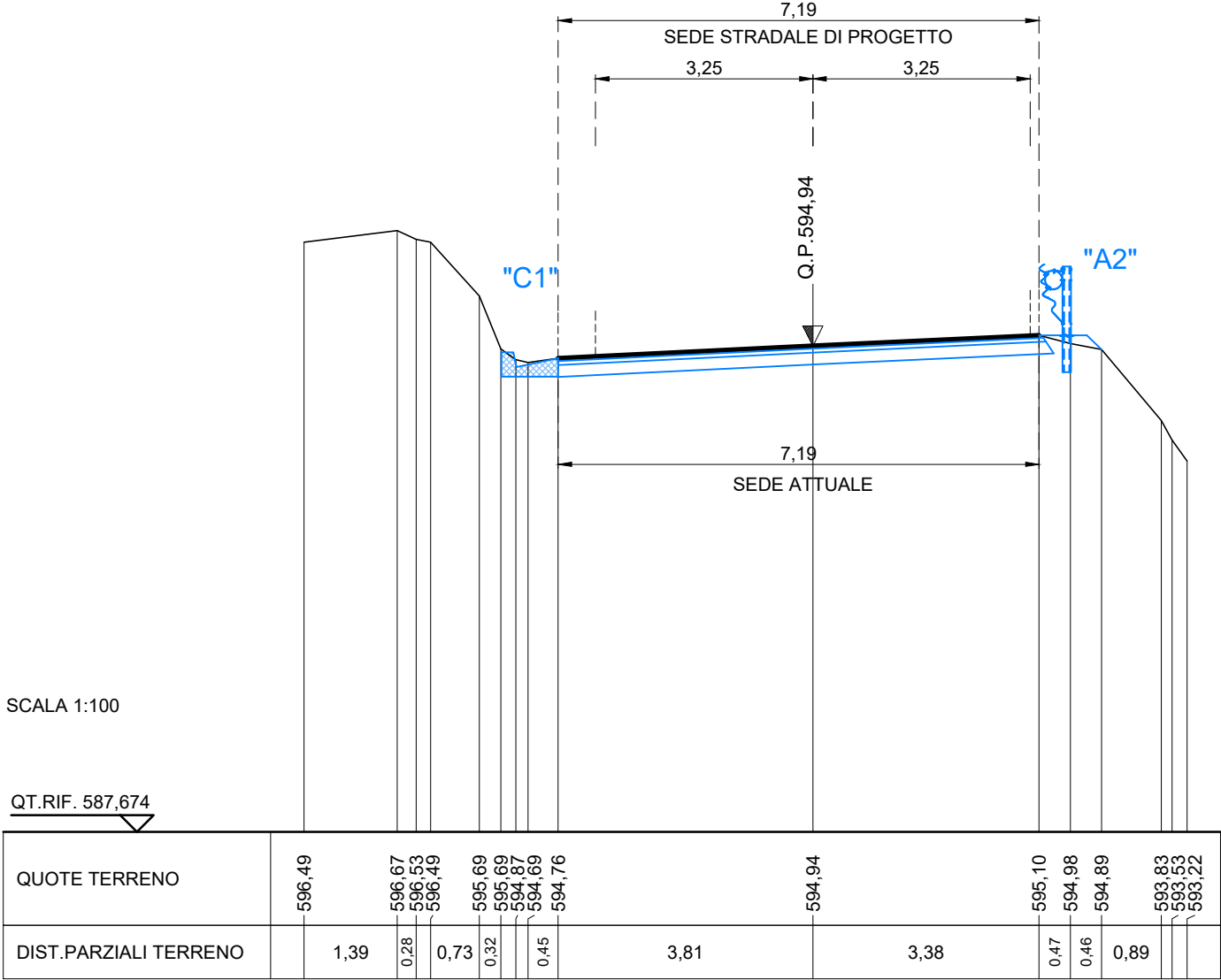
SEZIONE N.: 71
QT. PROGETTO: 593,837
DIST.PROG.: 700,000



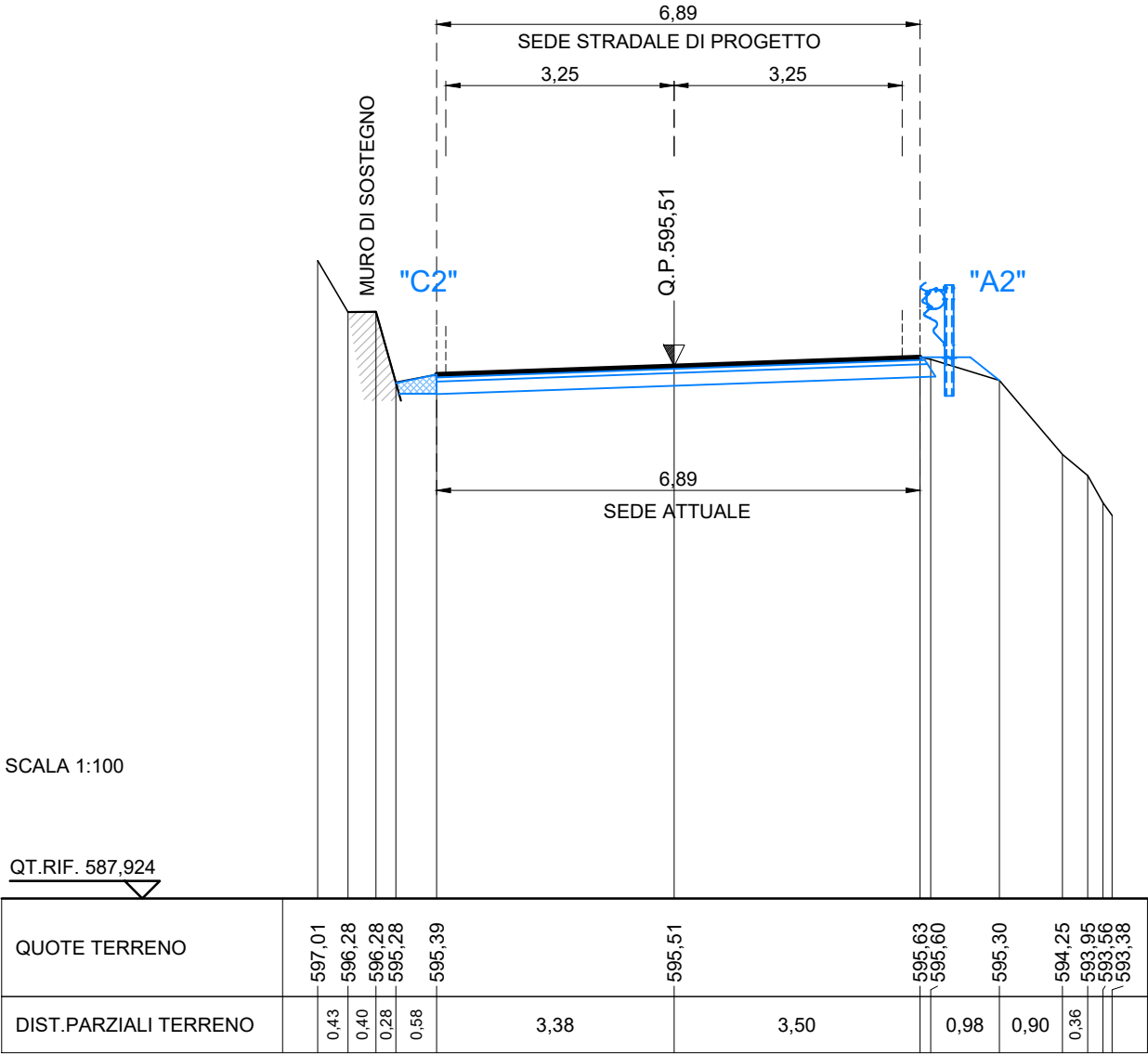
SEZIONE N.: 72
QT. PROGETTO: 594,455
DIST.PROG.: 710,000



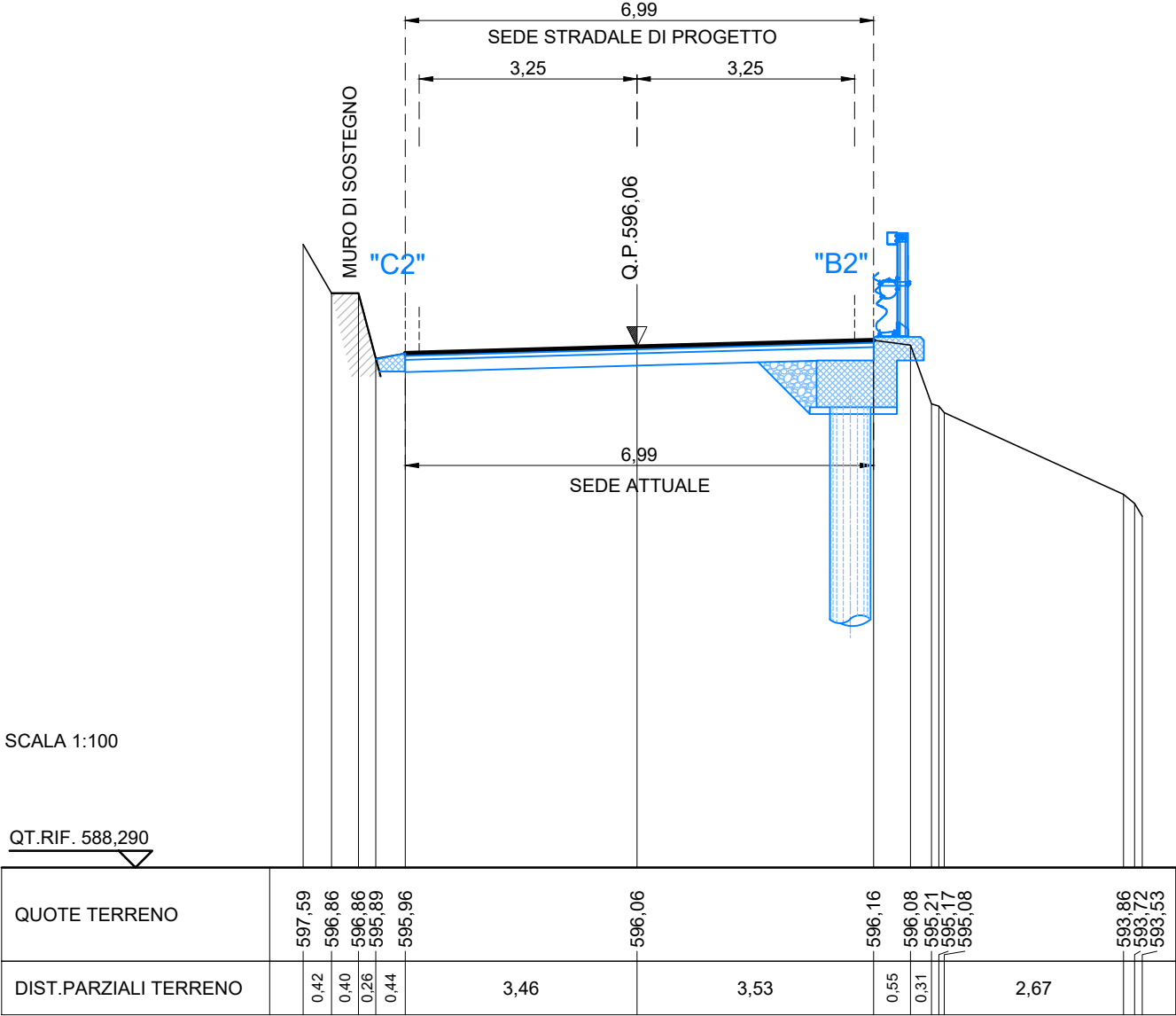
SEZIONE N.: 73
QT. PROGETTO: 594,938
DIST.PROG.: 720,000



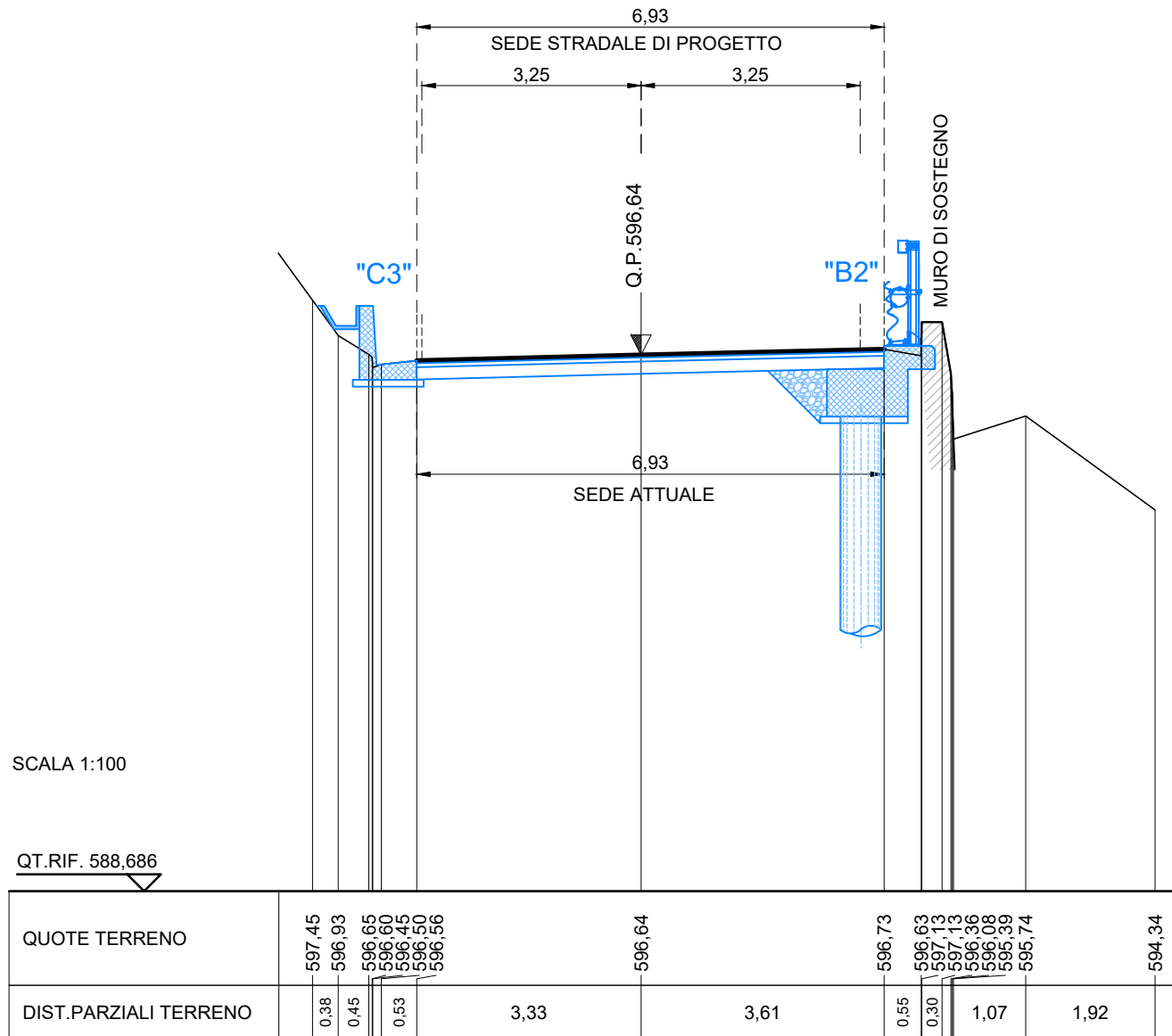
SEZIONE N.: 74
QT. PROGETTO: 595,507
DIST.PROG.: 730,000



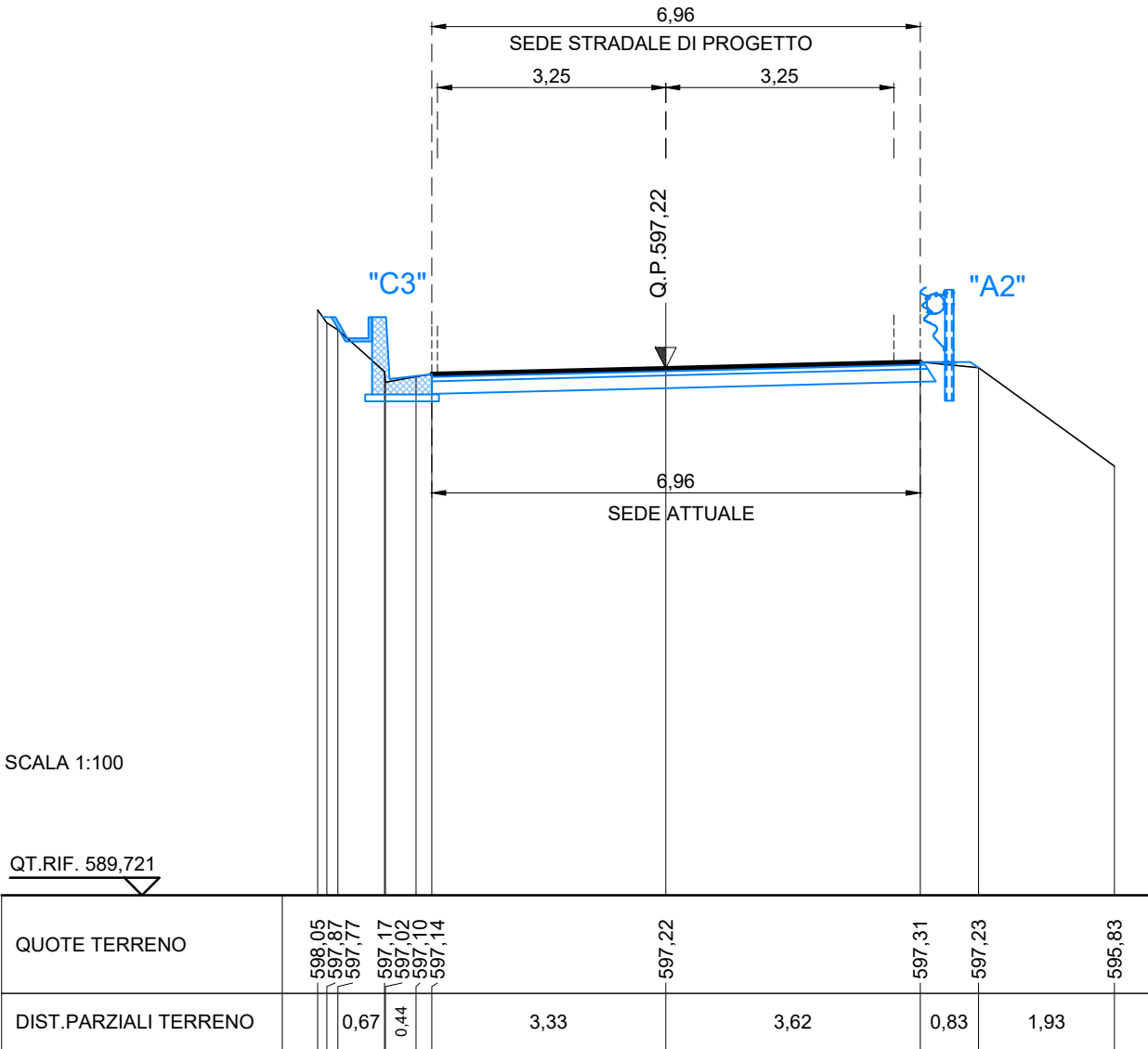
SEZIONE N.: 75
QT. PROGETTO: 596,058
DIST.PROG.: 740,000



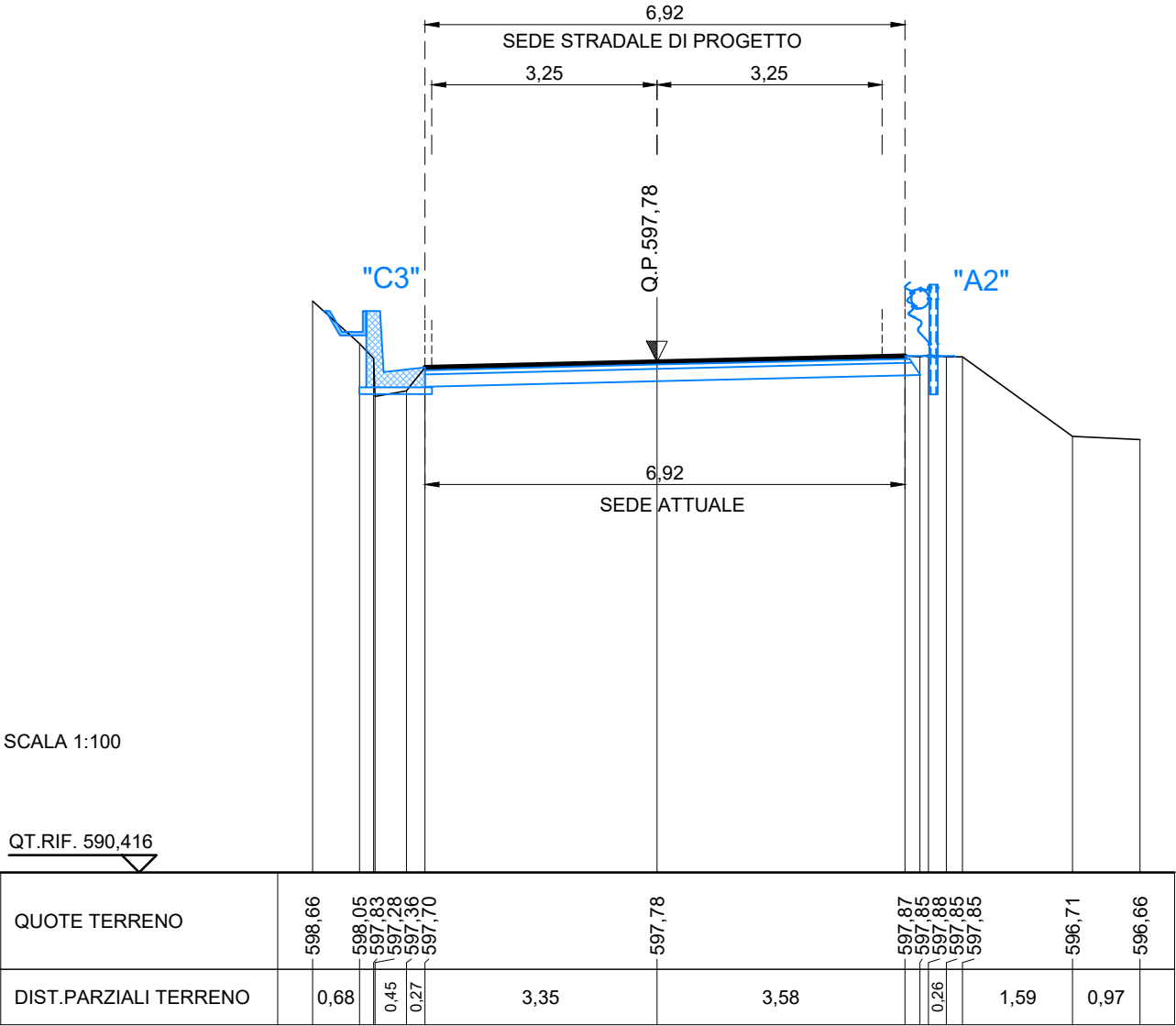
SEZIONE N.: 76
QT. PROGETTO: 596,639
DIST.PROG.: 750,000



SEZIONE N.: 77
QT. PROGETTO: 597,222
DIST.PROG.: 760,000



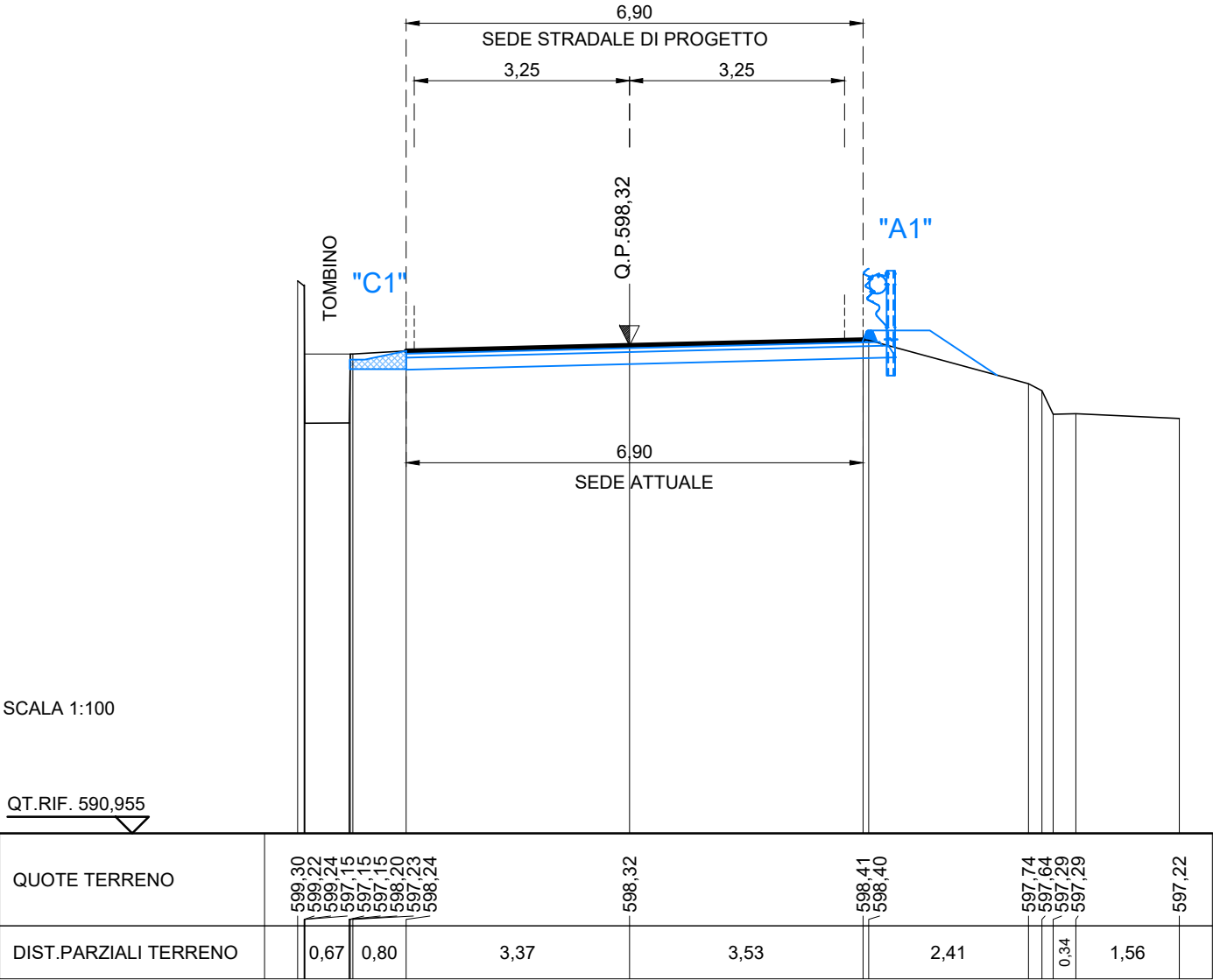
SEZIONE N.: 78
QT. PROGETTO: 597,781
DIST.PROG.: 770,000



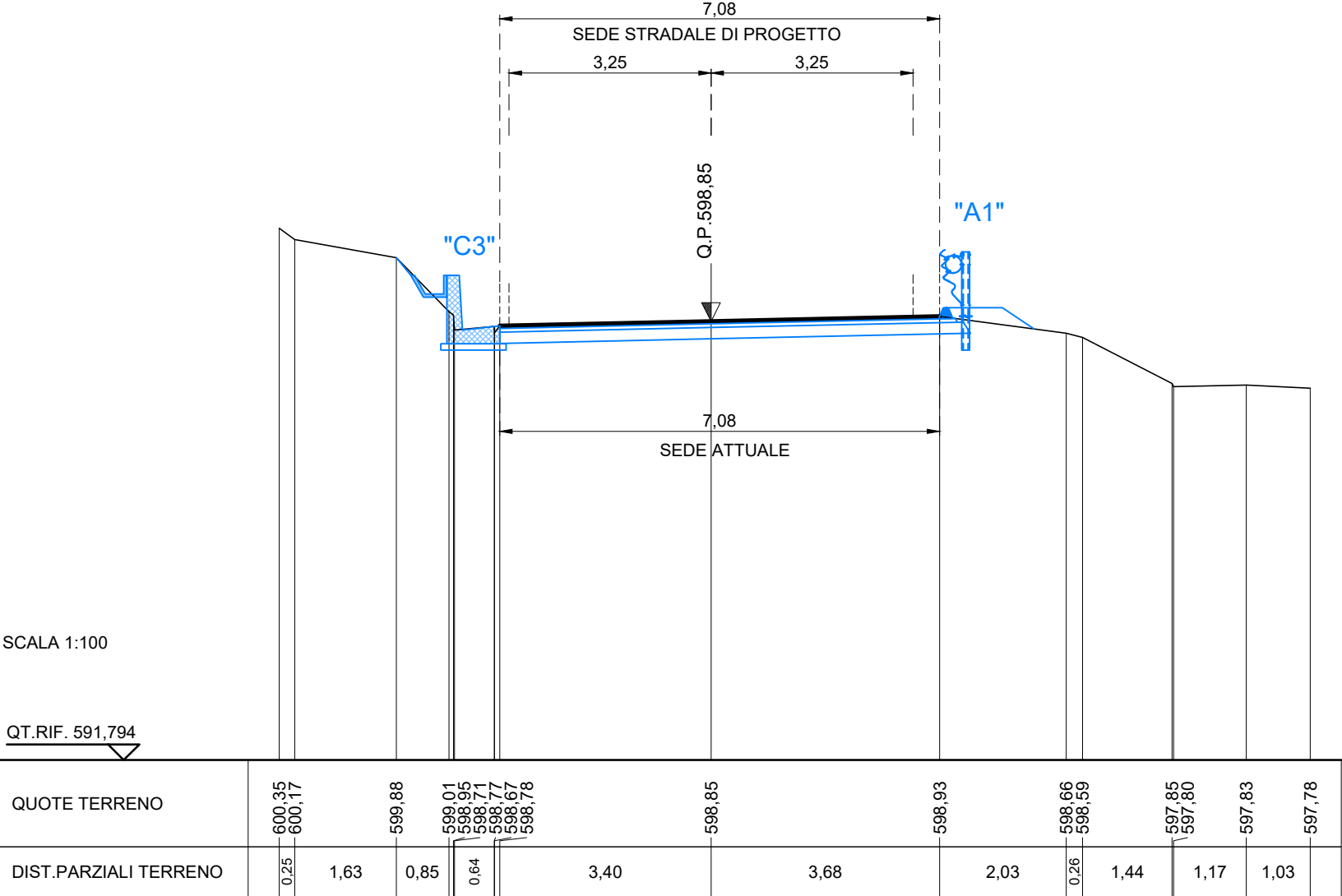
SCALA 1:100

QT.RIF. 590,416

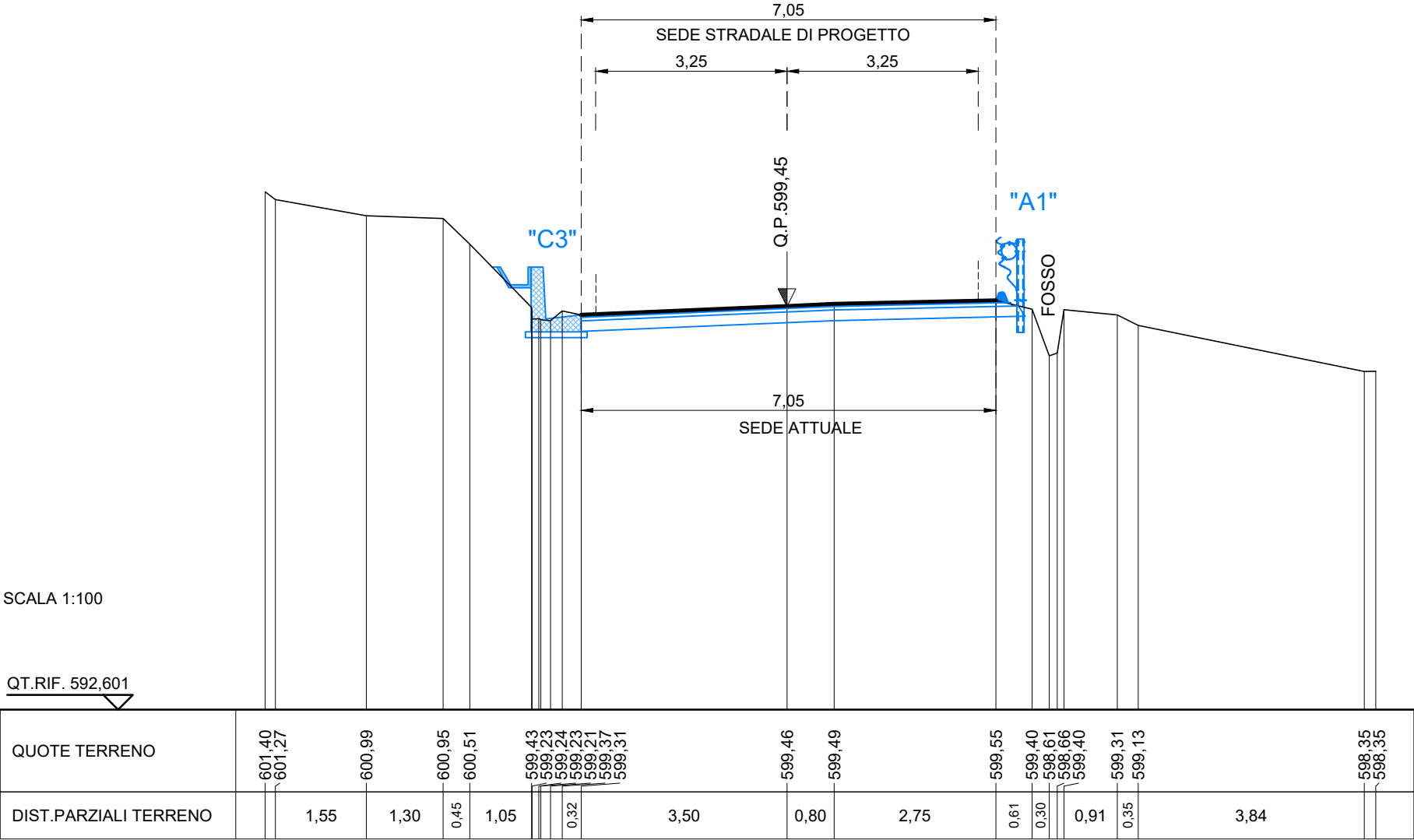
SEZIONE N.: 79
QT. PROGETTO: 598,323
DIST.PROG.: 780,000



SEZIONE N.: 80
QT. PROGETTO: 598,851
DIST.PROG.: 790,000



SEZIONE N.: 81
QT. PROGETTO: 599,451
DIST.PROG.: 800,000



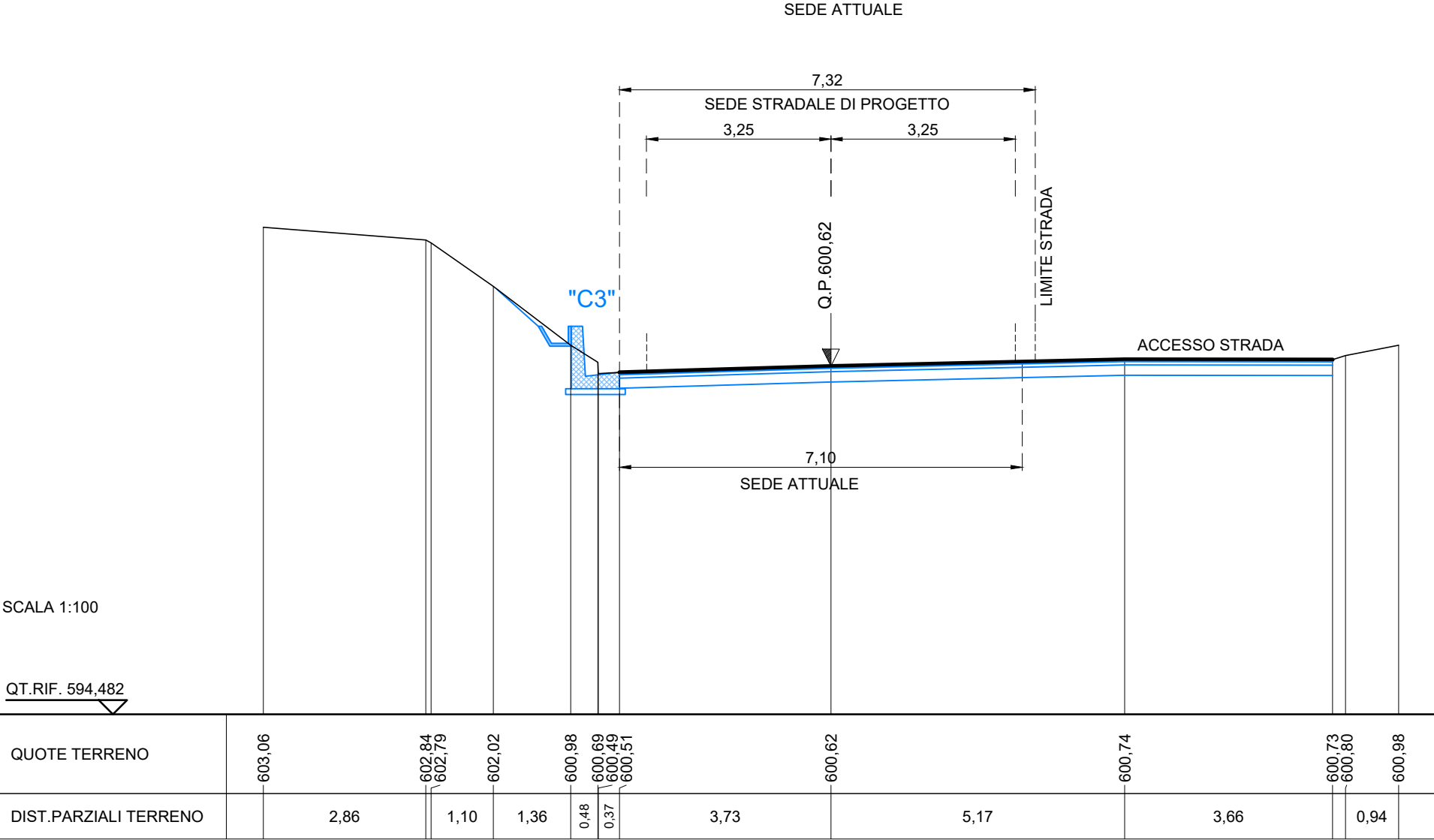
SEZIONE N.: 82
QT. PROGETTO: 599,949
DIST.PROG.: 810,000

SCALA 1:100

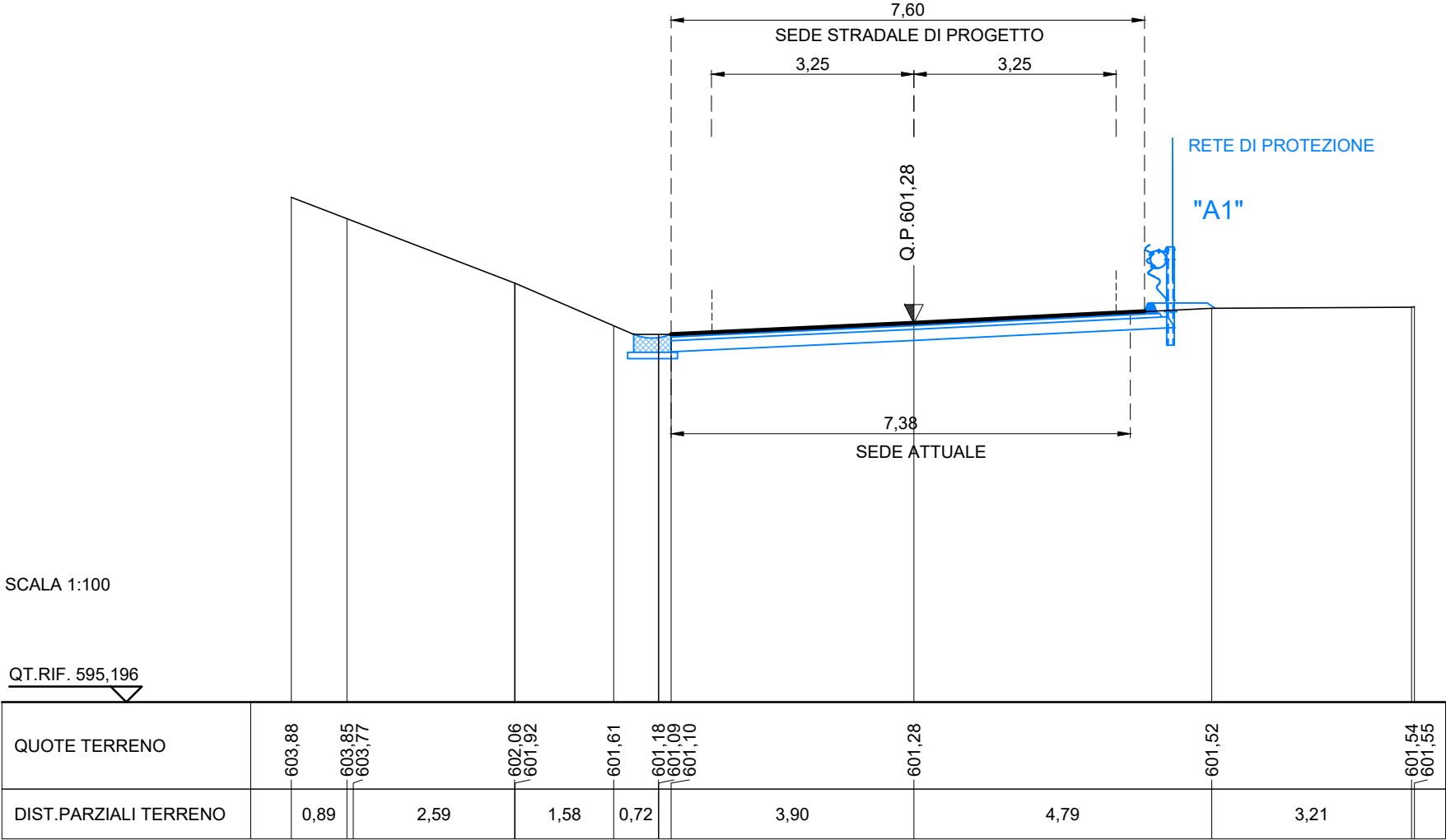
QT.RIF. 593,439

QUOTE TERRENO	602,26	602,18		602,12	602,02	601,99	601,94		601,54	601,30	600,67	600,06	600,08	599,88	599,84	599,85	599,83	599,88		599,95		600,07	600,19	600,14	599,54	599,16	599,29	599,30		599,18
DIST.PARZIALI TERRENO	0,43		2,01	0,45	0,54		0,76	0,35	0,76	0,63	0,32			1,06				2,37			4,18	0,30	0,60	0,79	0,59	0,35	0,52		2,68	

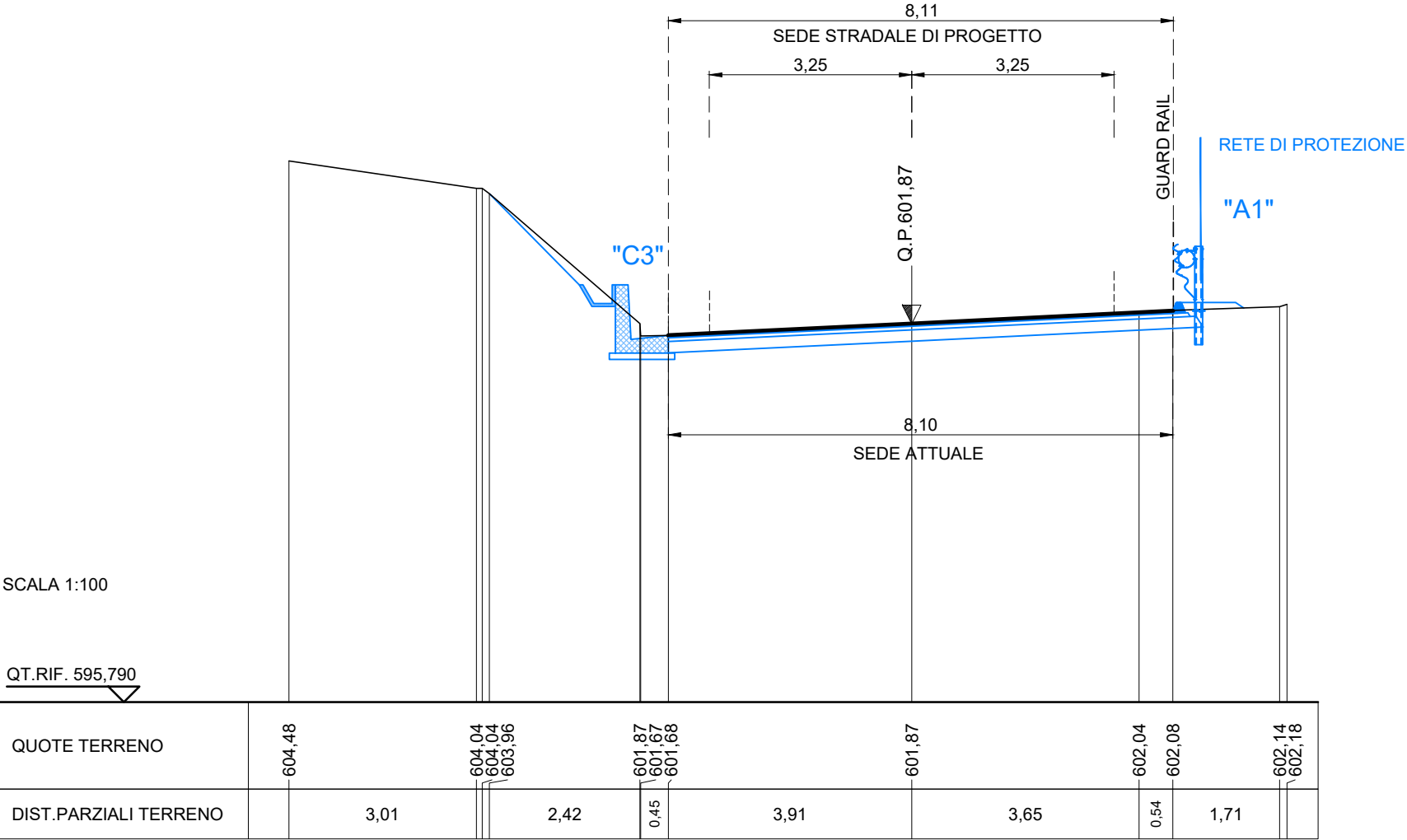
SEZIONE N.: 83
QT. PROGETTO: 600,618
DIST.PROG.: 820,000



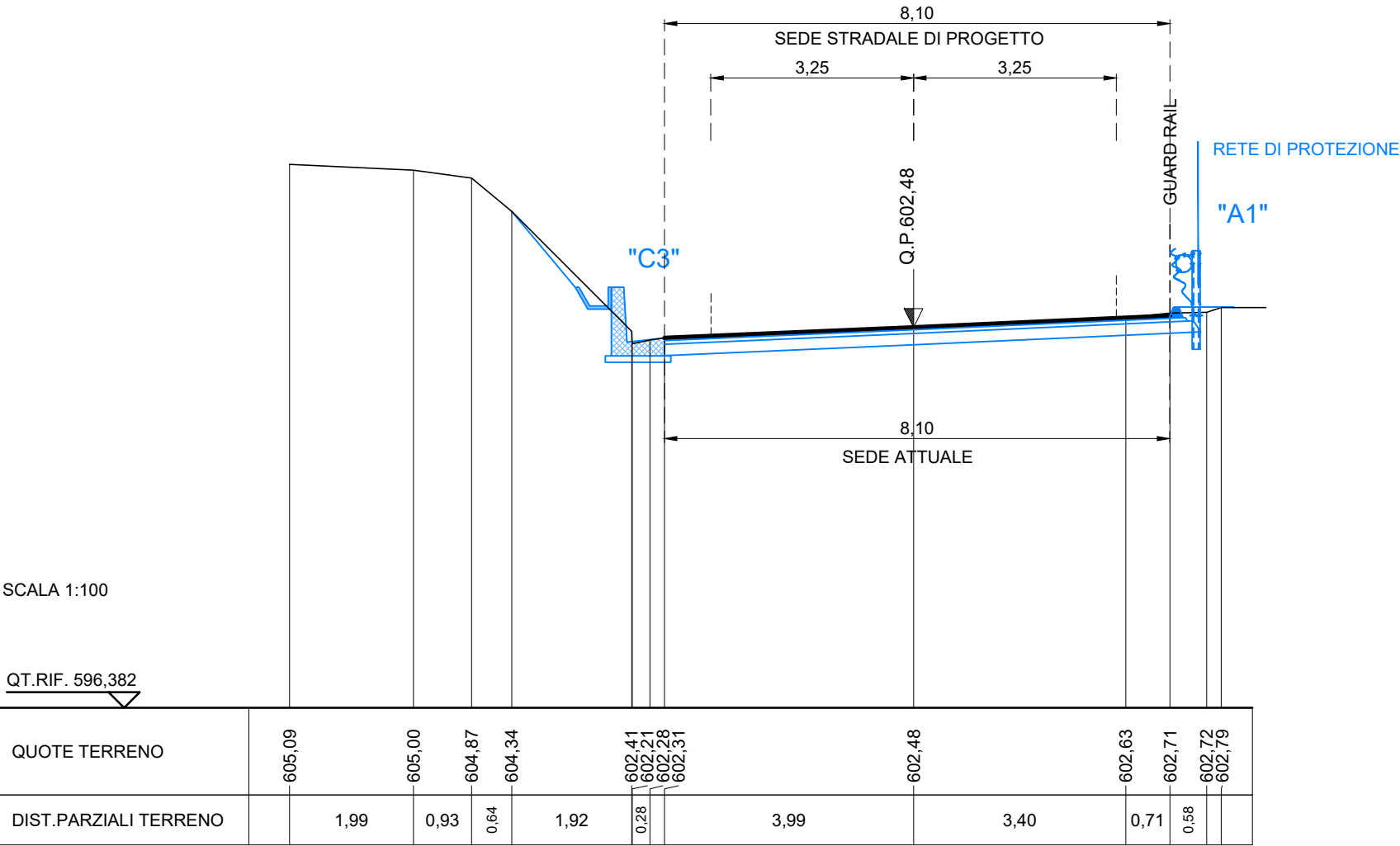
SEZIONE N.: 84
QT. PROGETTO: 601,282
DIST.PROG.: 830,000



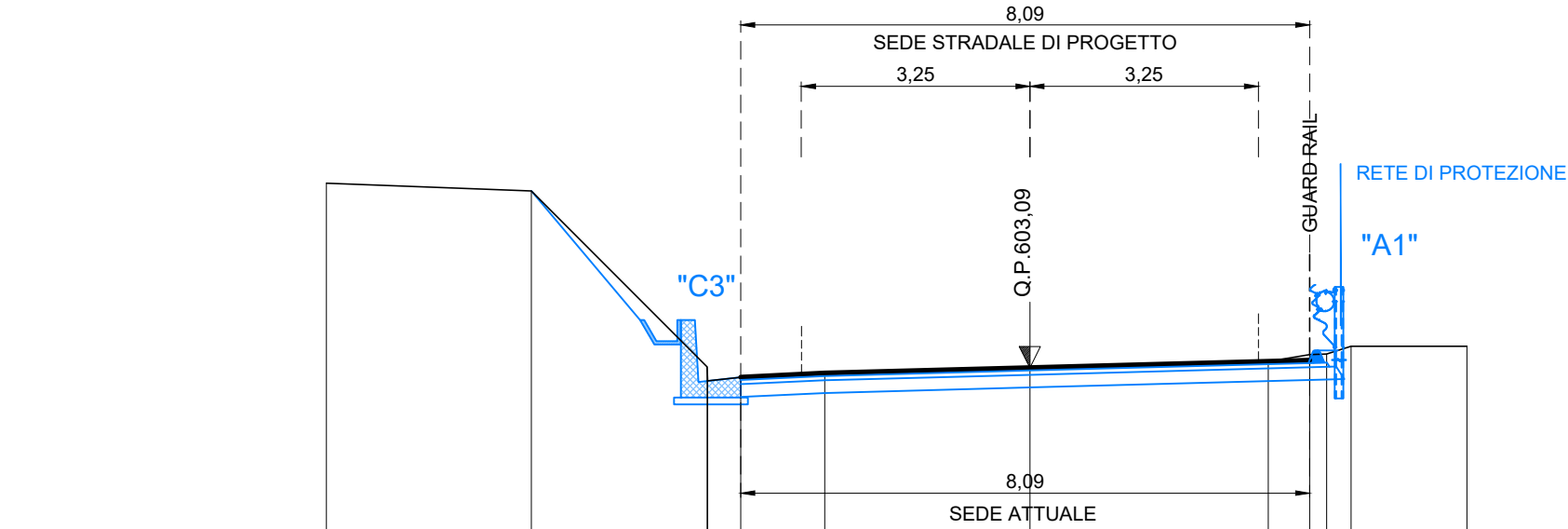
SEZIONE N.: 85
QT. PROGETTO: 601,866
DIST.PROG.: 840,000



SEZIONE N.: 86
QT. PROGETTO: 602,479
DIST.PROG.: 850,000



SEZIONE N.: 87
QT. PROGETTO: 603,092
DIST.PROG.: 860,000

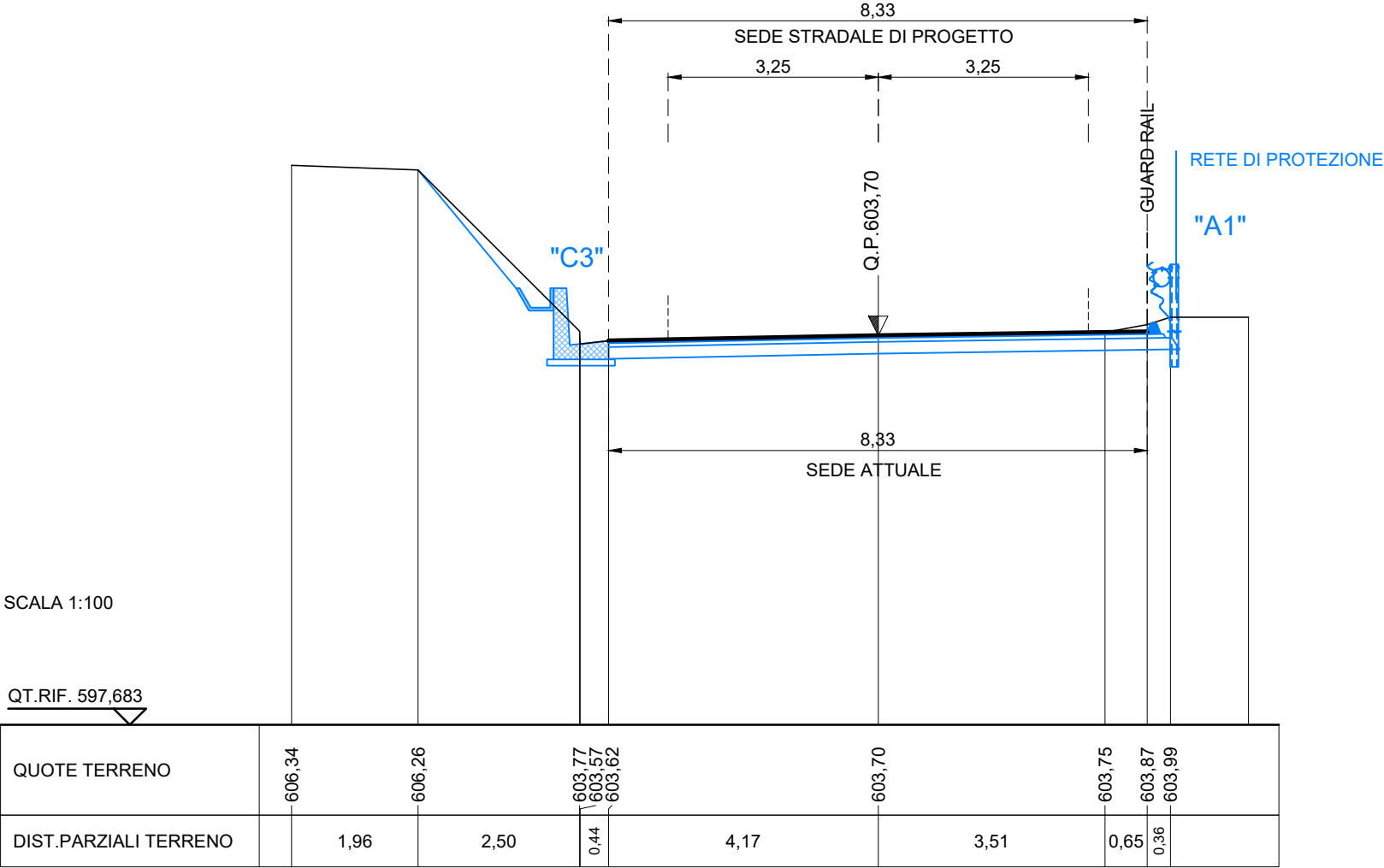


SCALA 1:100

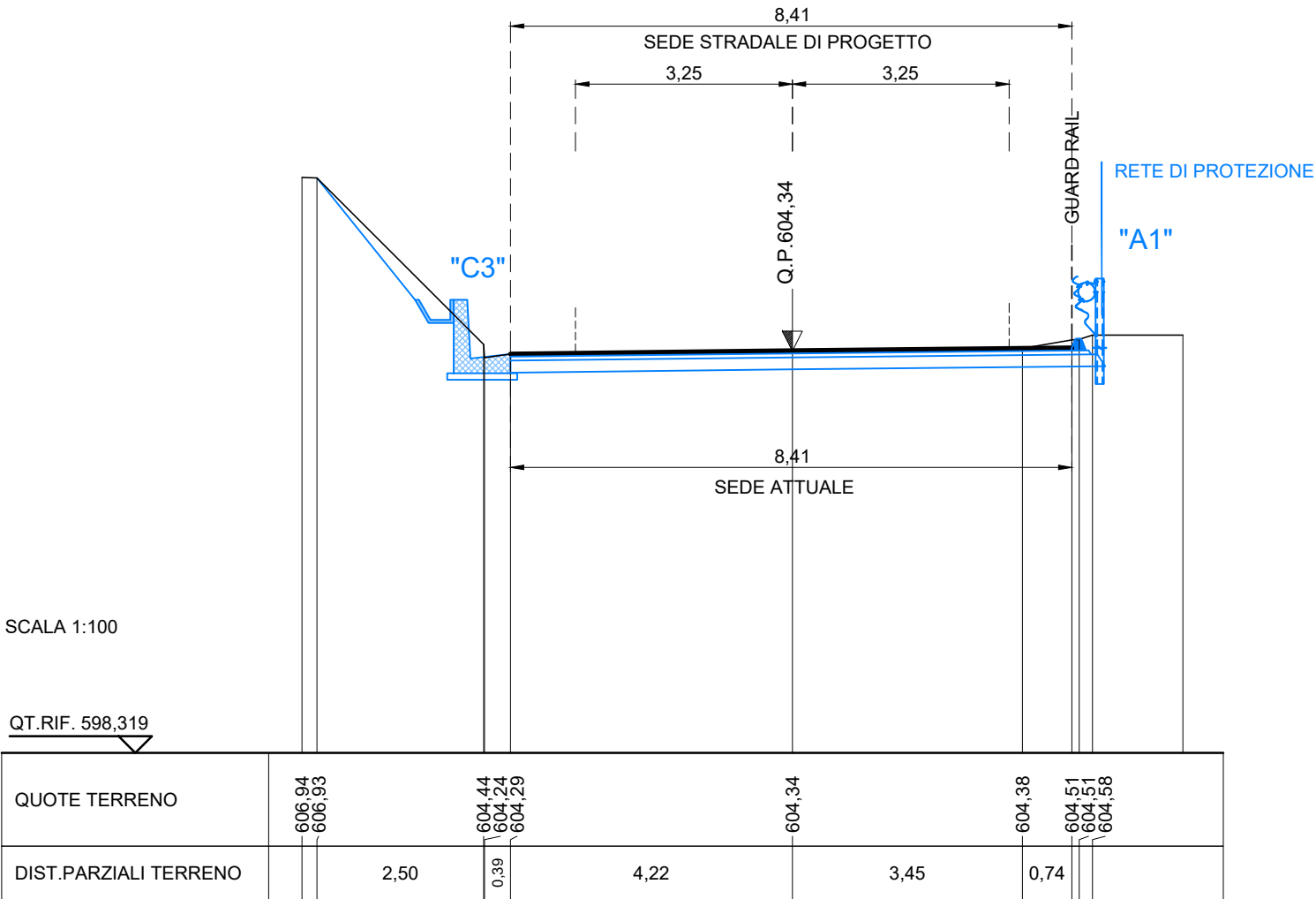
QT.RIF. 597,038

QUOTE TERRENO	605,71	605,60	603,11 602,91 602,96	603,01	603,09	603,18 603,28 603,29 603,40
DIST.PARZIALI TERRENO	2,91	2,50	0,47 1,20	2,92	3,39	0,59 0,35

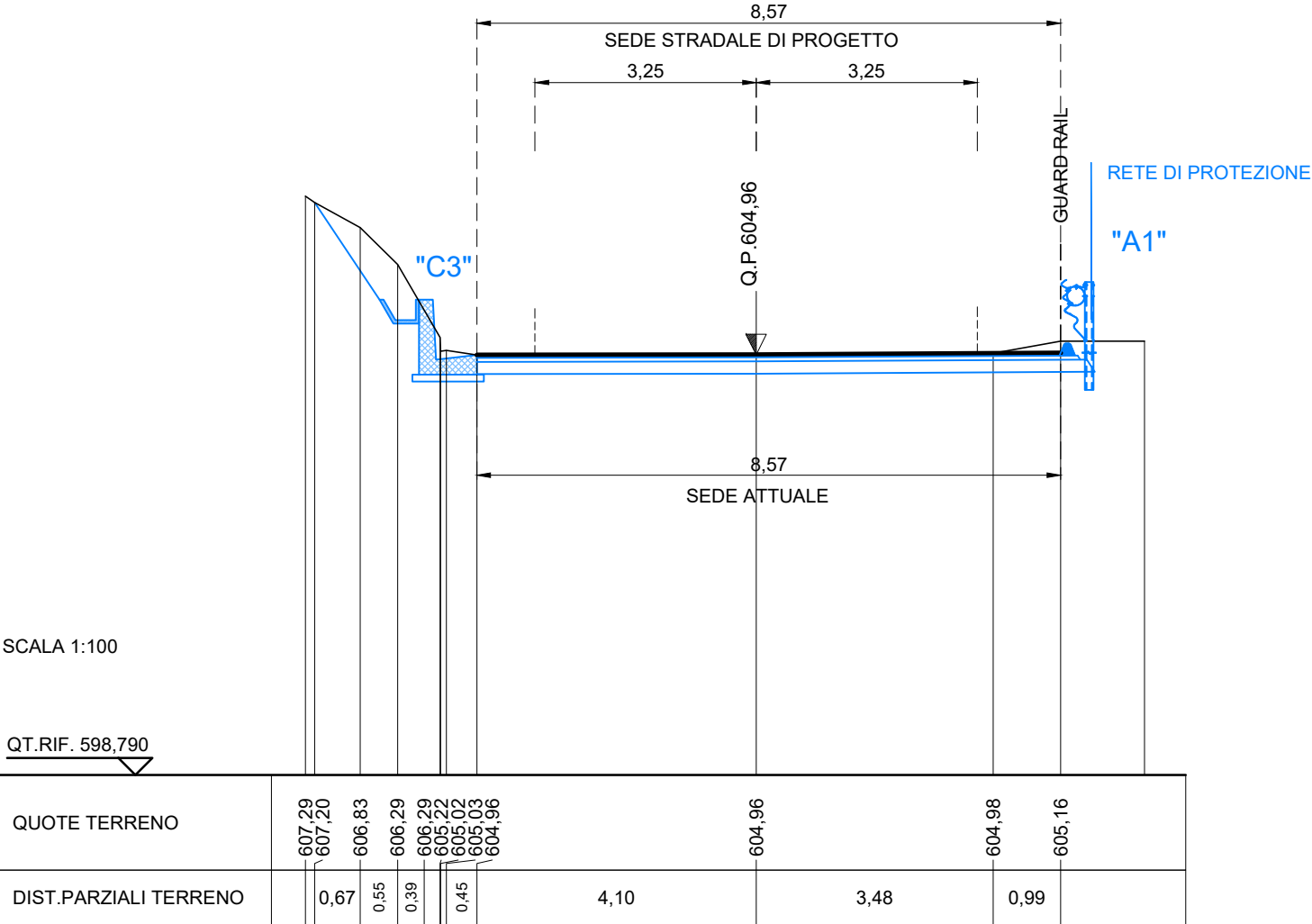
SEZIONE N.: 88
QT. PROGETTO: 603,703
DIST.PROG.: 870,000



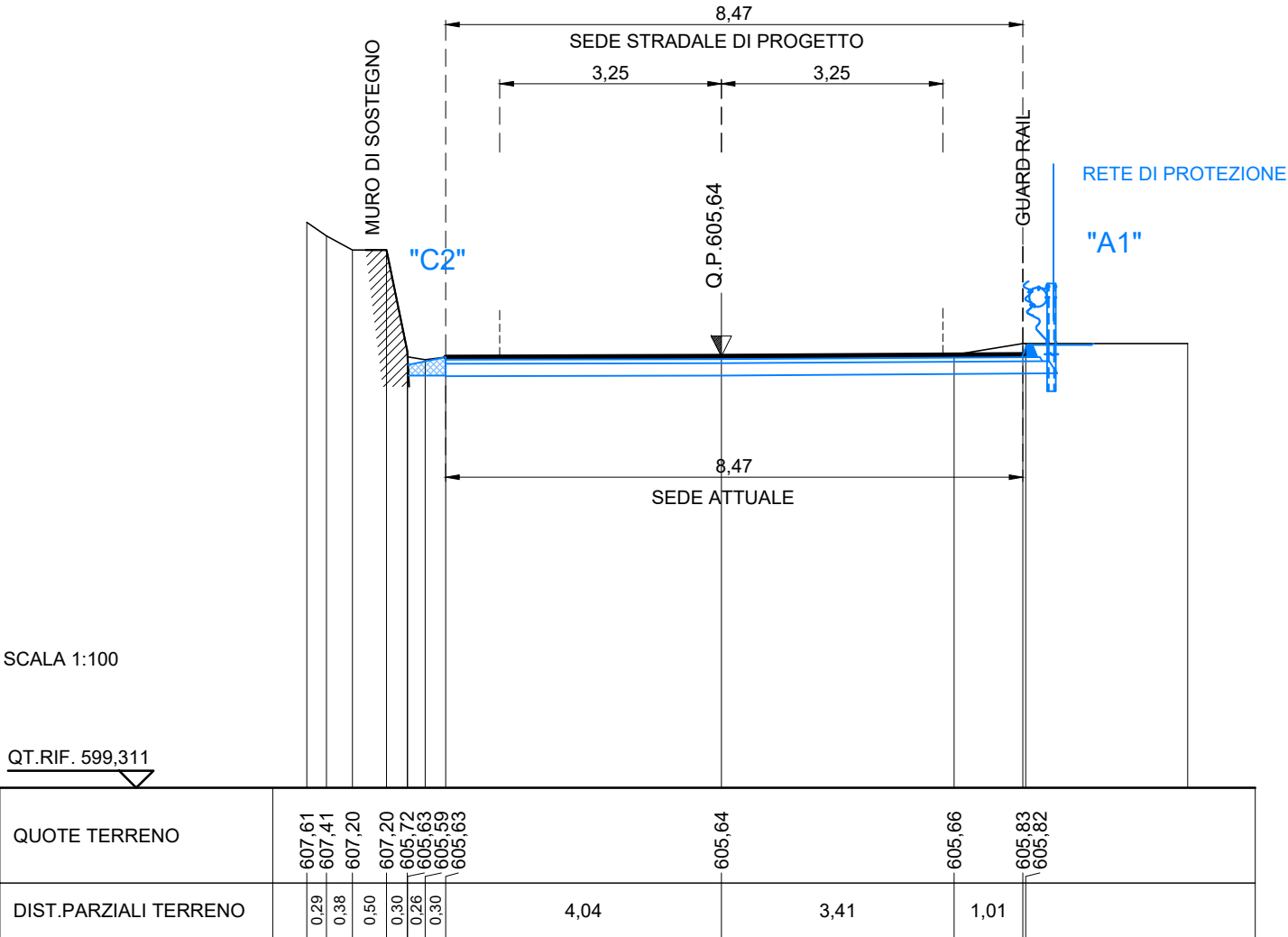
SEZIONE N.: 89
QT. PROGETTO: 604,337
DIST.PROG.: 880,000



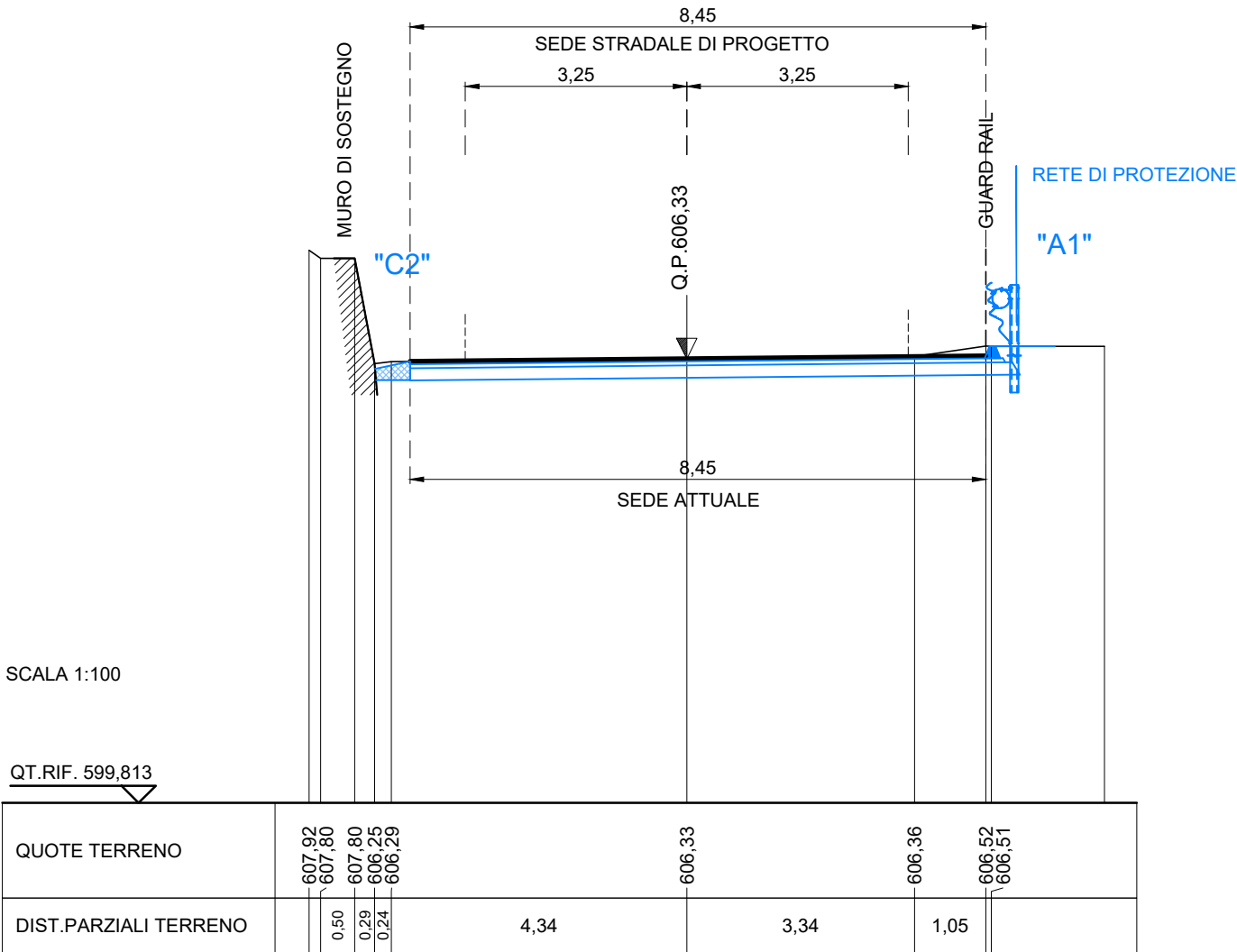
SEZIONE N.: 90
QT. PROGETTO: 604,963
DIST.PROG.: 890,000



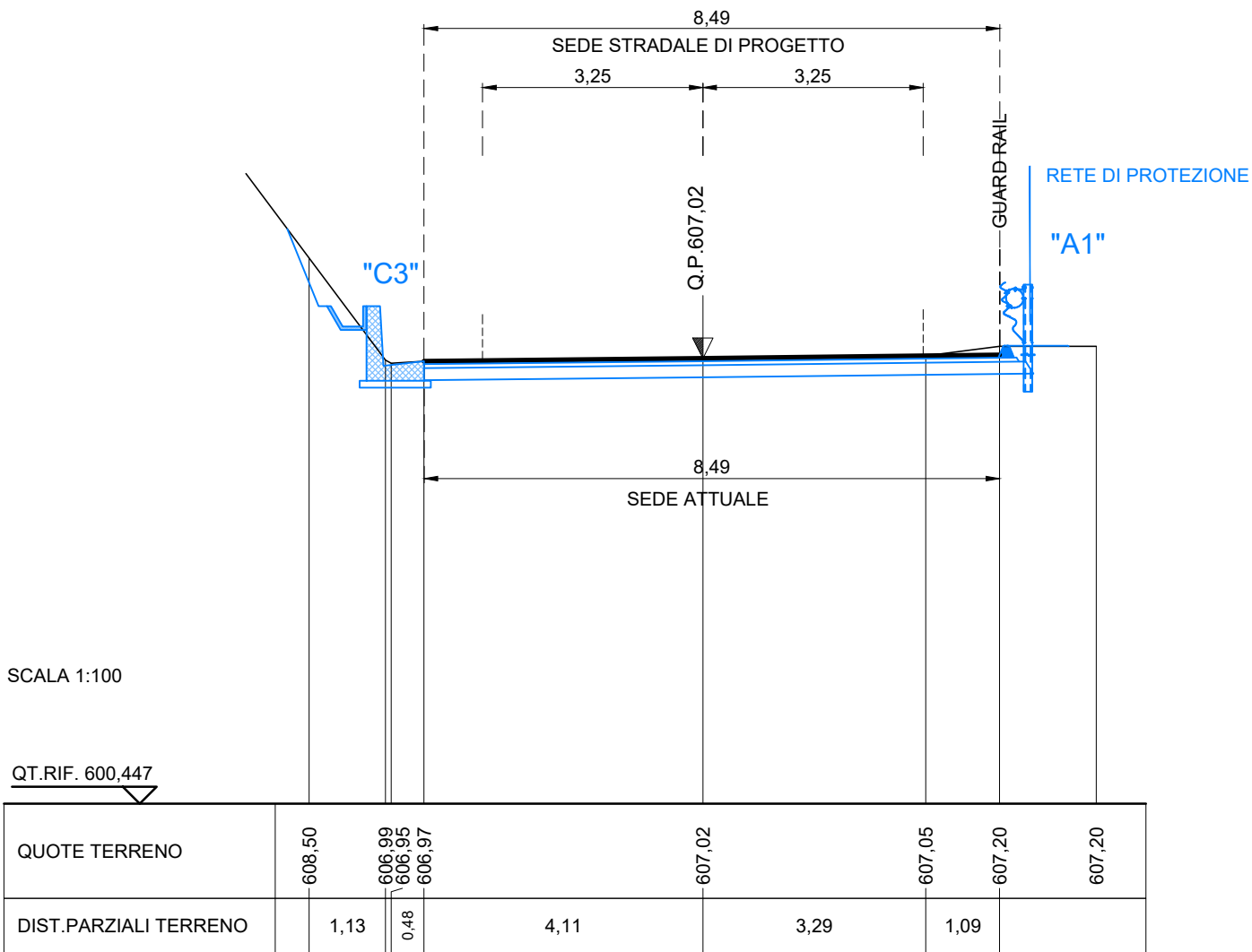
SEZIONE N.: 91
QT. PROGETTO: 605,638
DIST.PROG.: 900,000



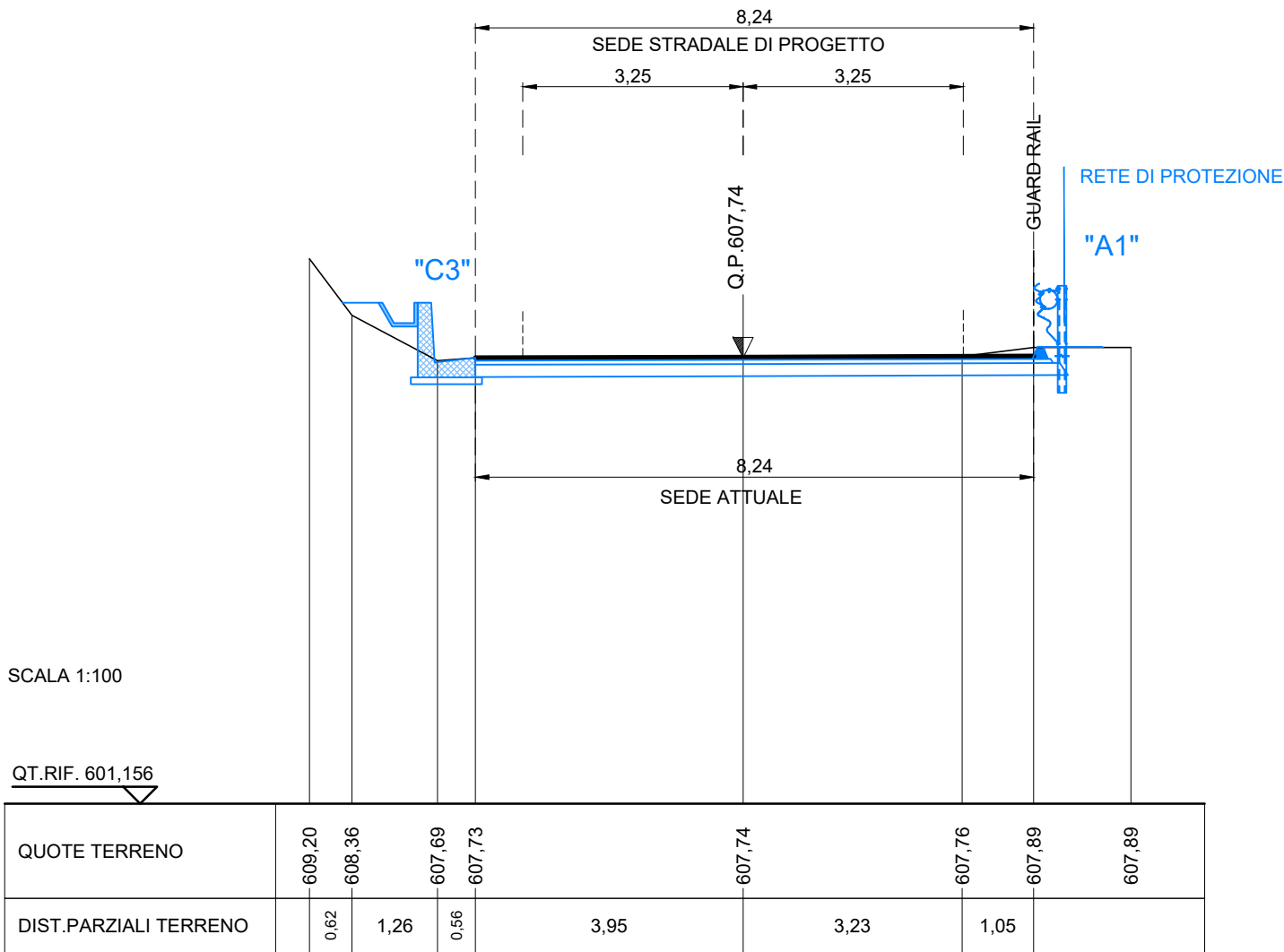
SEZIONE N.: 92
QT. PROGETTO: 606,328
DIST.PROG.: 910,000



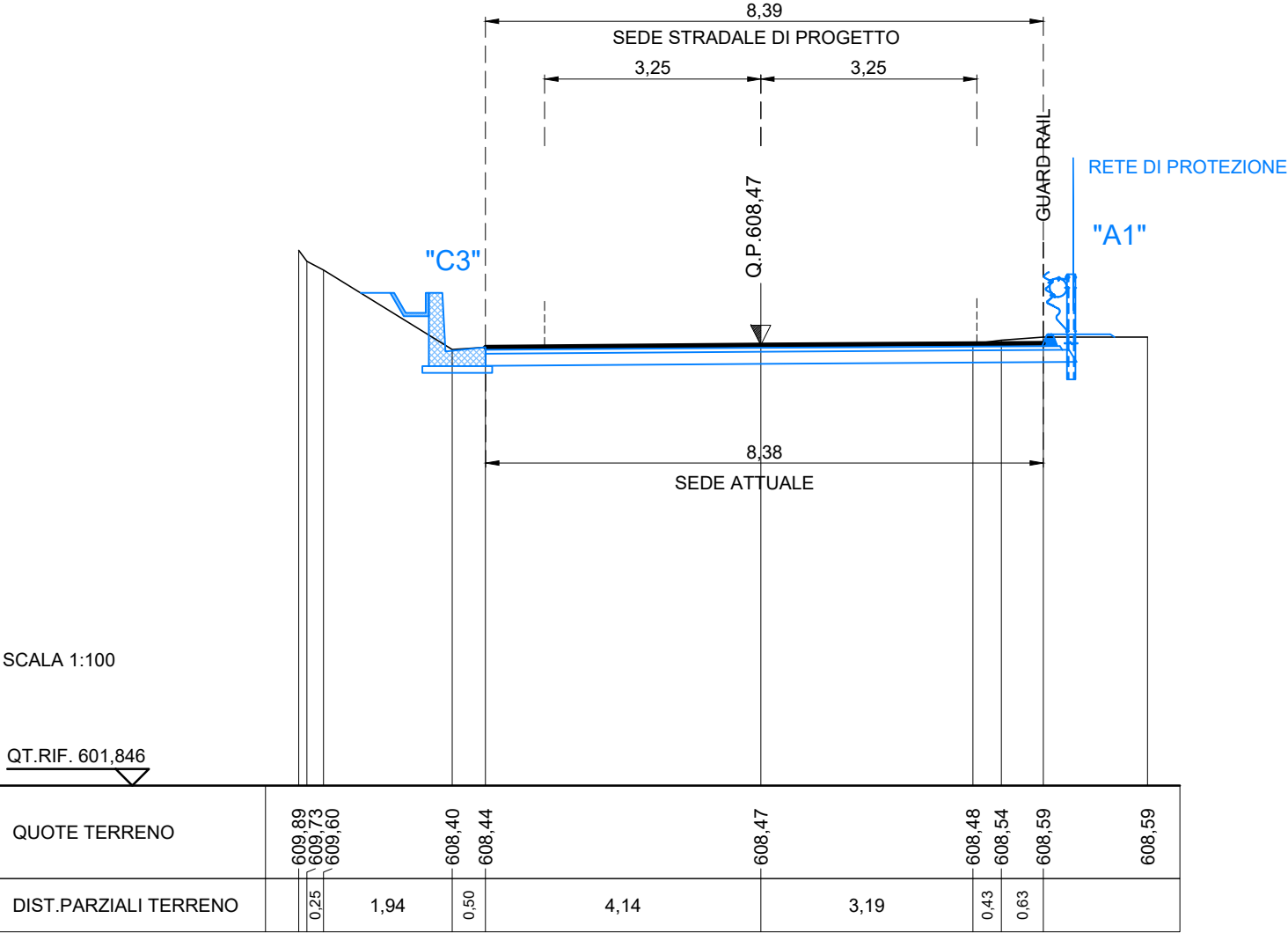
SEZIONE N.: 93
QT. PROGETTO: 607,016
DIST.PROG.: 920,000



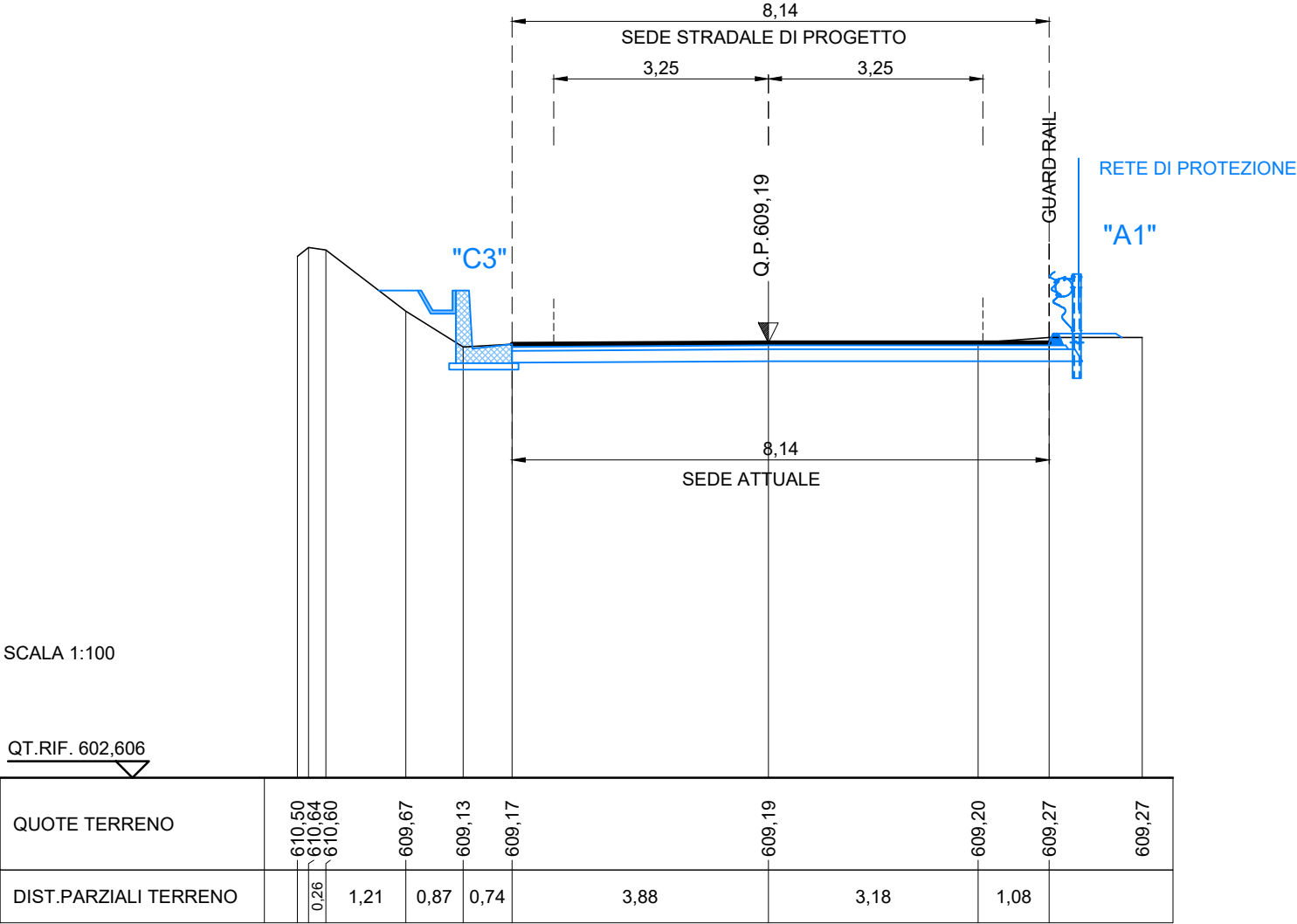
SEZIONE N.: 94
QT. PROGETTO: 607,737
DIST.PROG.: 930,000



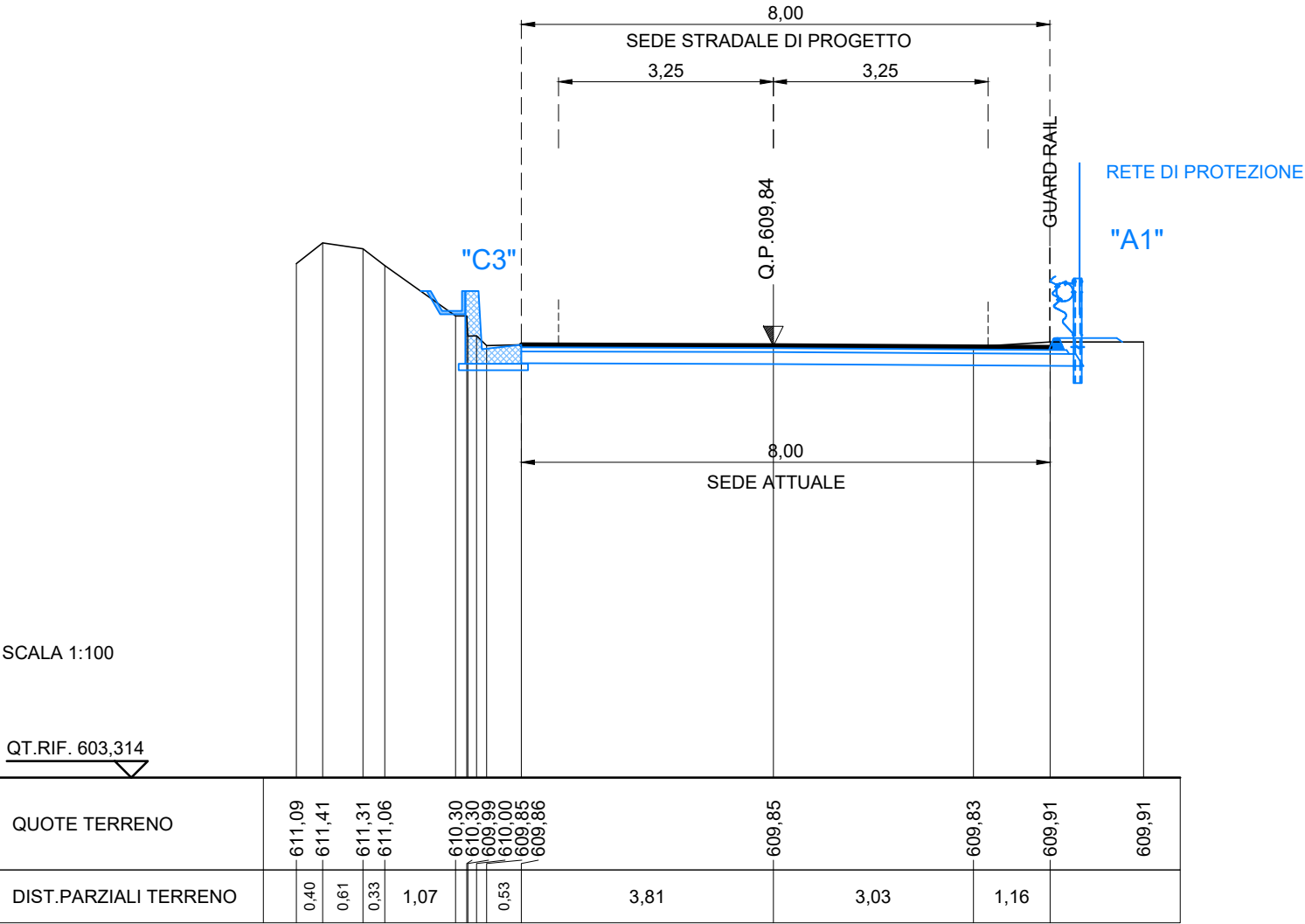
SEZIONE N.: 95
QT. PROGETTO: 608,465
DIST.PROG.: 940,000



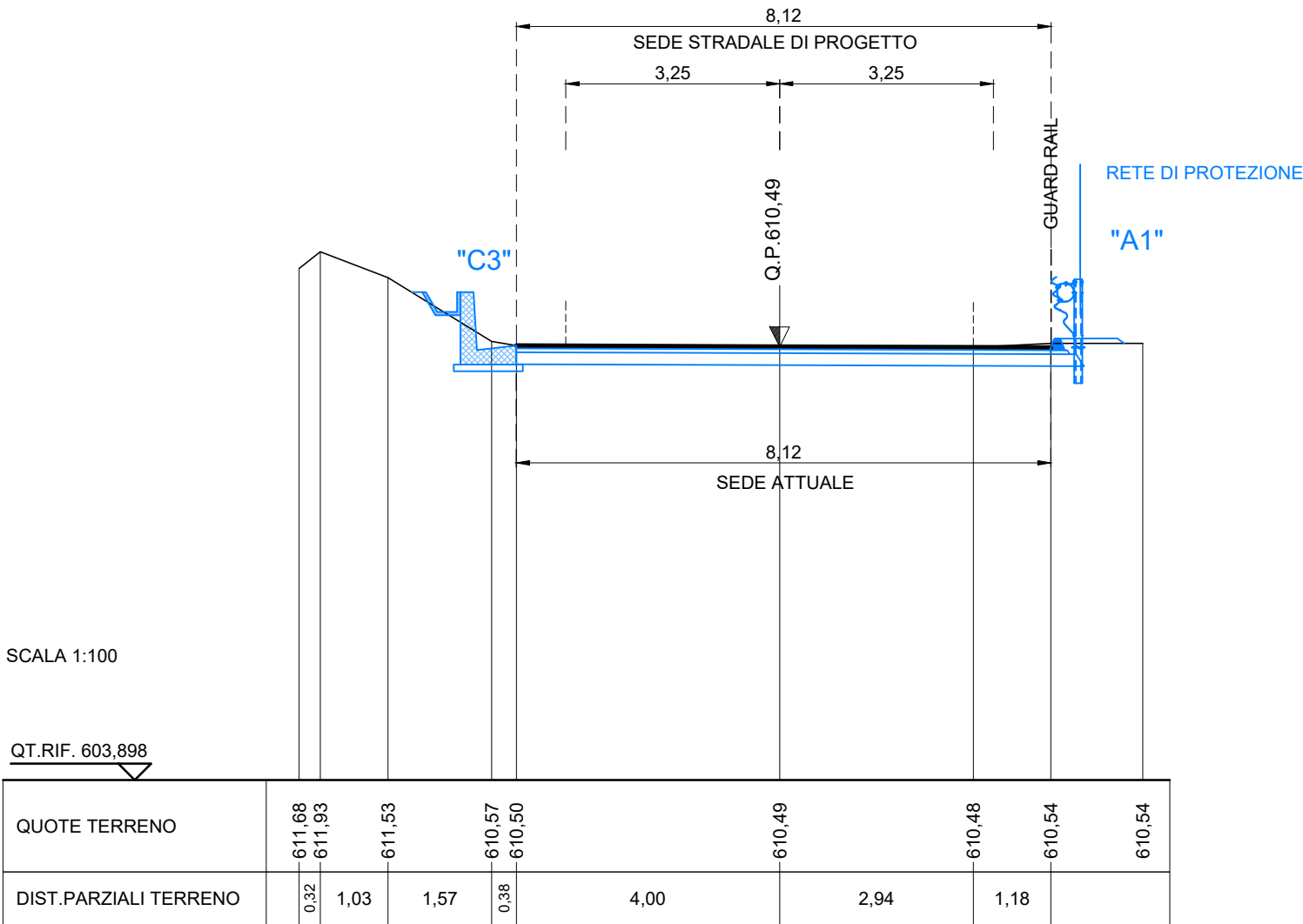
SEZIONE N.: 96
QT. PROGETTO: 609,195
DIST.PROG.: 950,000



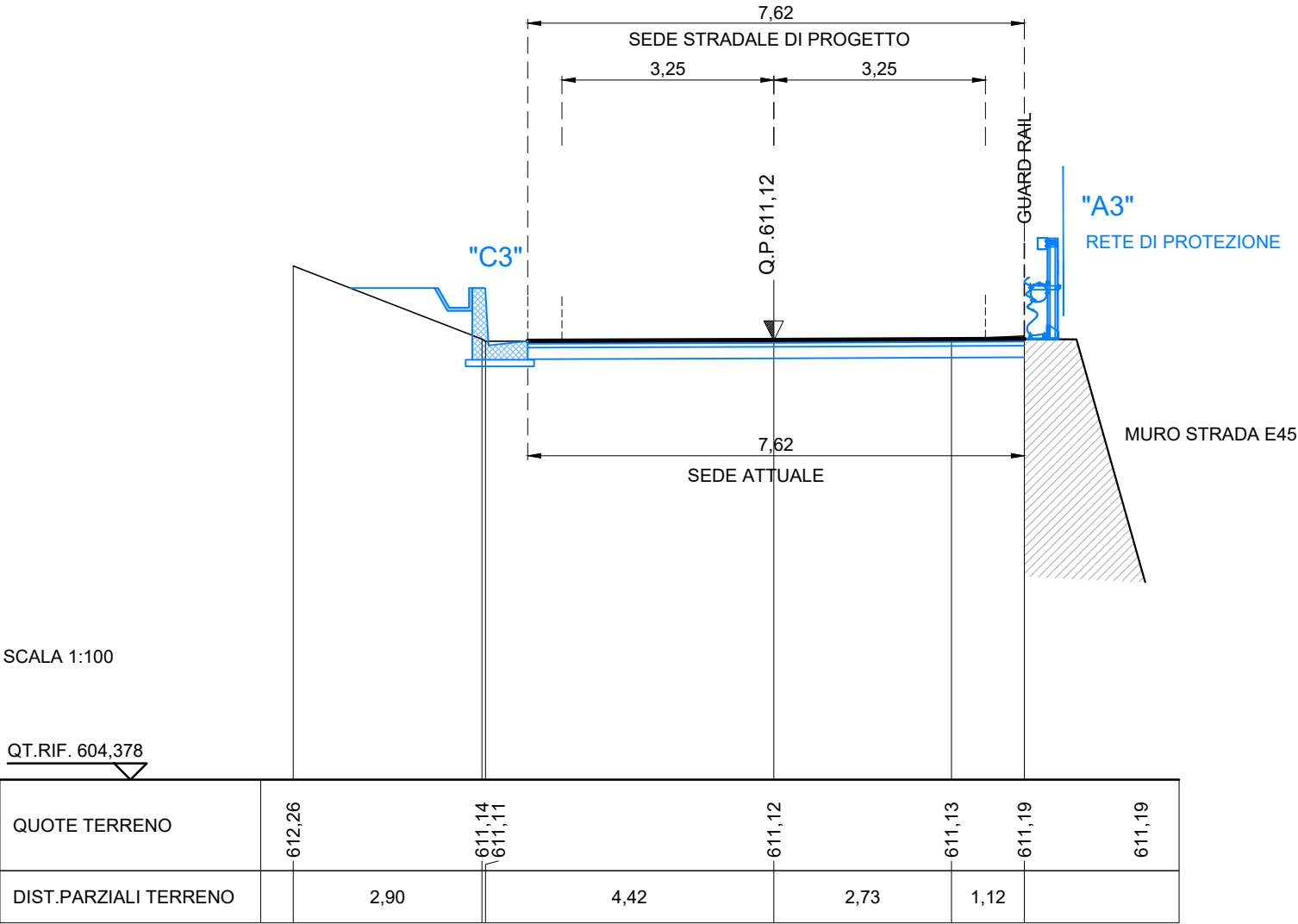
SEZIONE N.: 97
QT. PROGETTO: 609,845
DIST.PROG.: 960,000



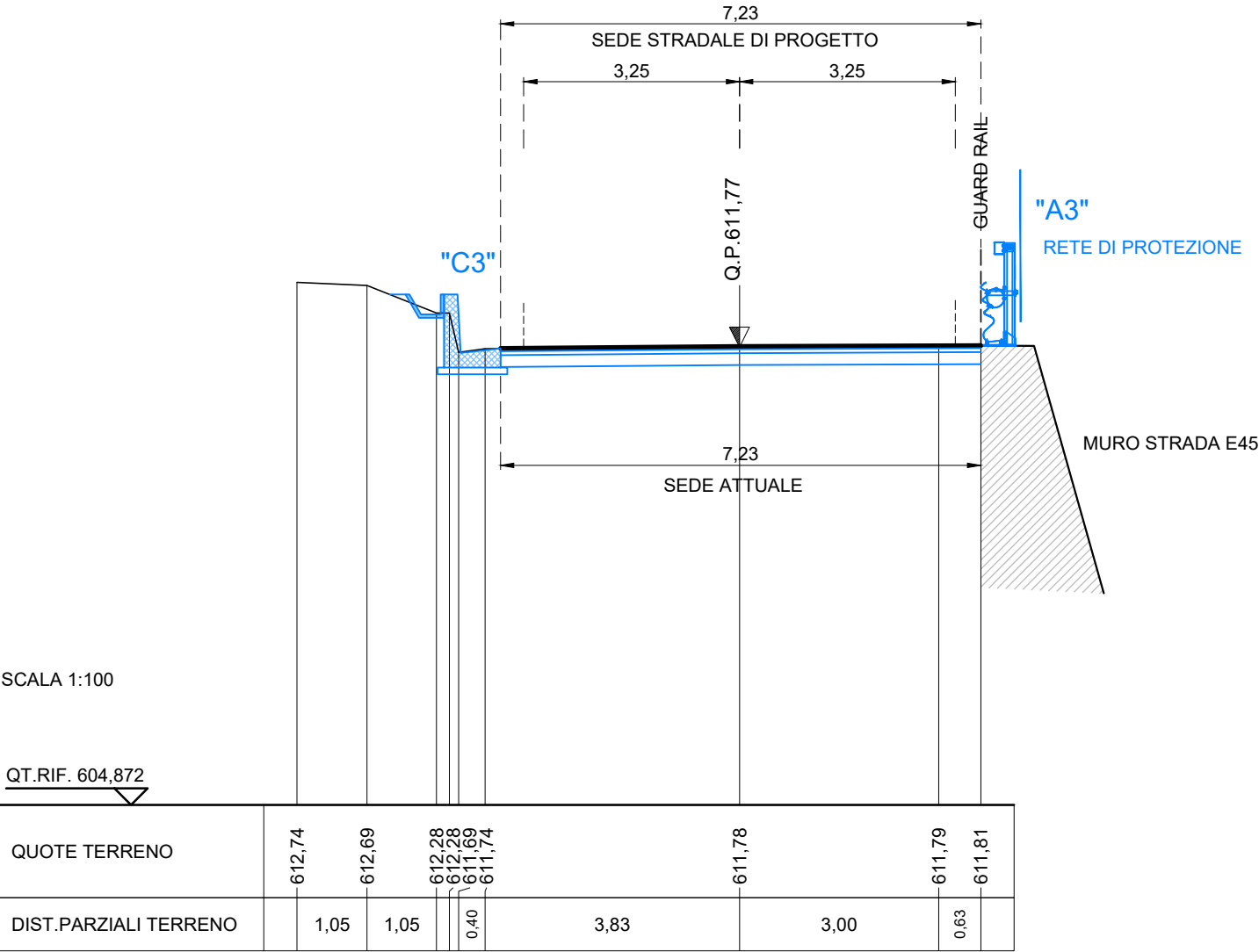
SEZIONE N.: 98
QT. PROGETTO: 610,486
DIST.PROG.: 970,000



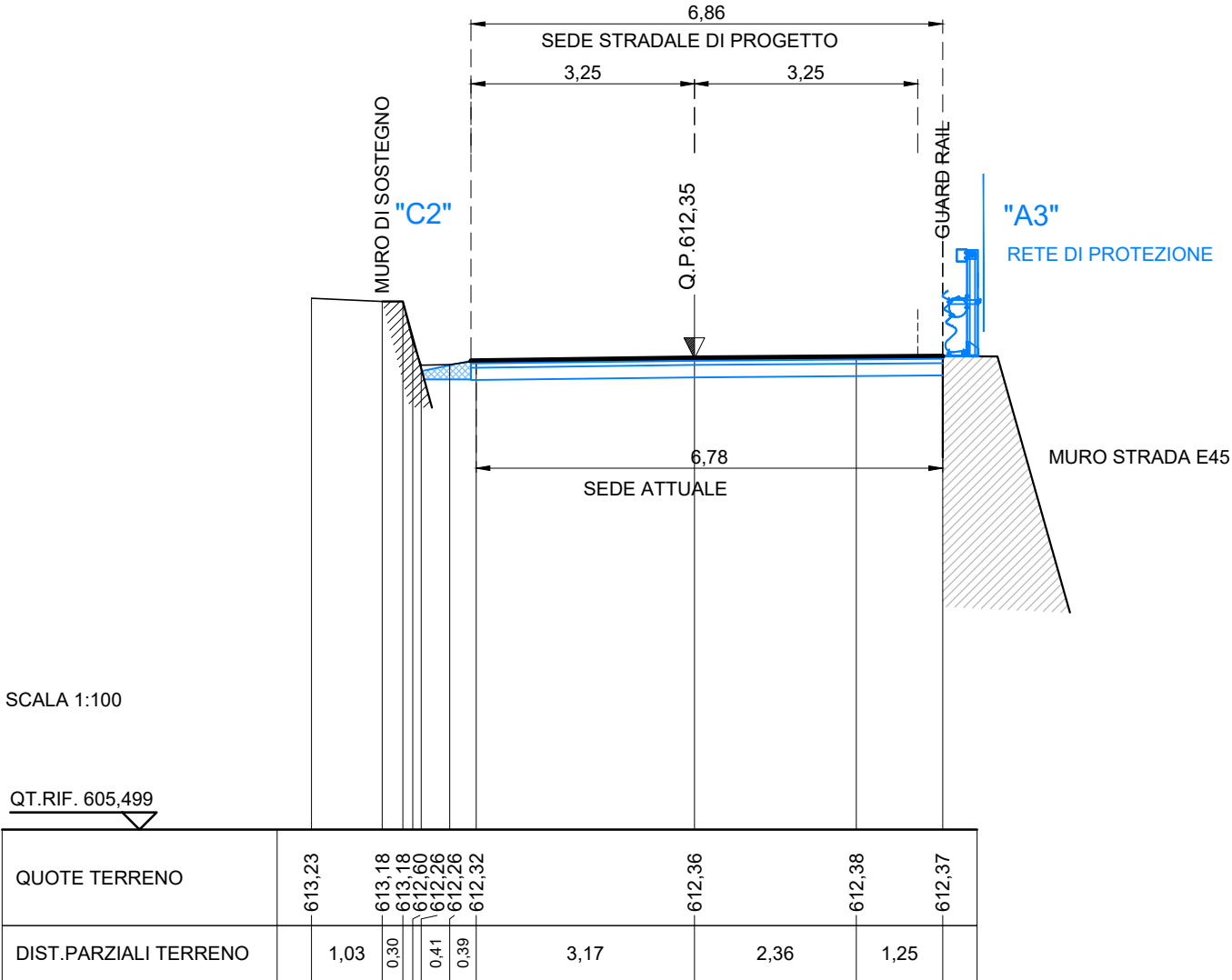
SEZIONE N.: 99
QT. PROGETTO: 611,117
DIST.PROG.: 980,000



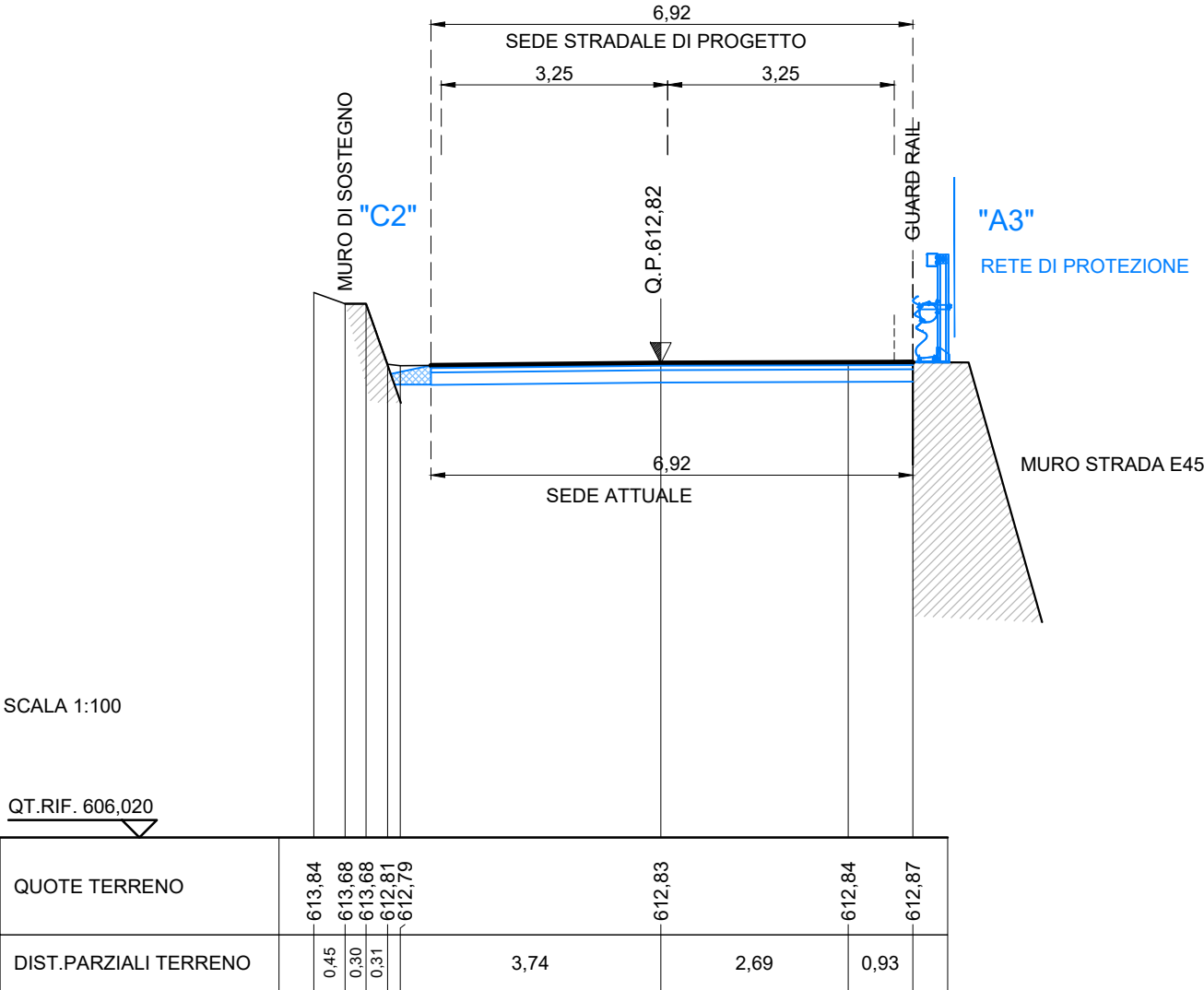
SEZIONE N.: 100
QT. PROGETTO: 611,767
DIST.PROG.: 990,000



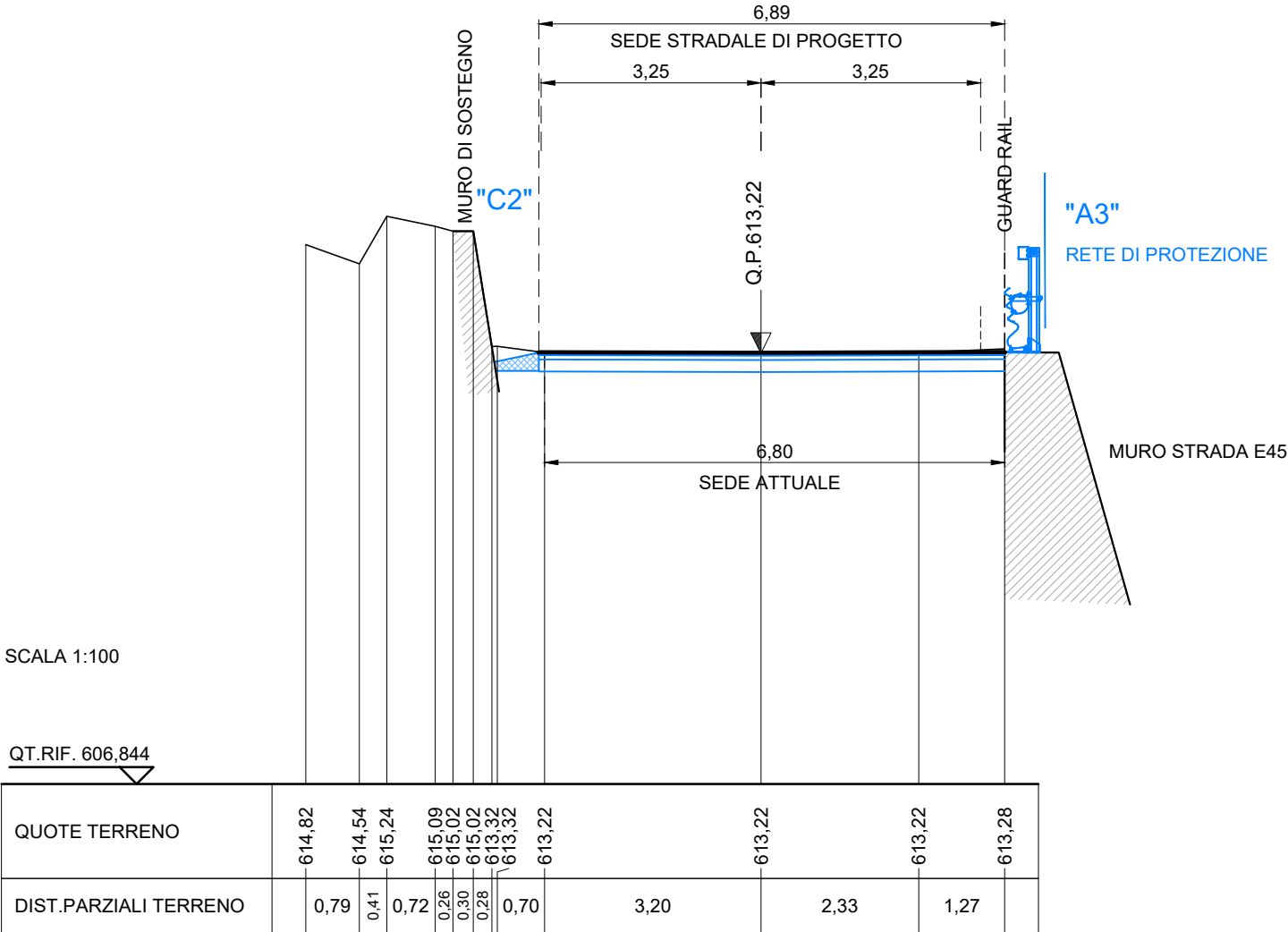
SEZIONE N.: 101
QT. PROGETTO: 612,352
DIST.PROG.: 1000,000



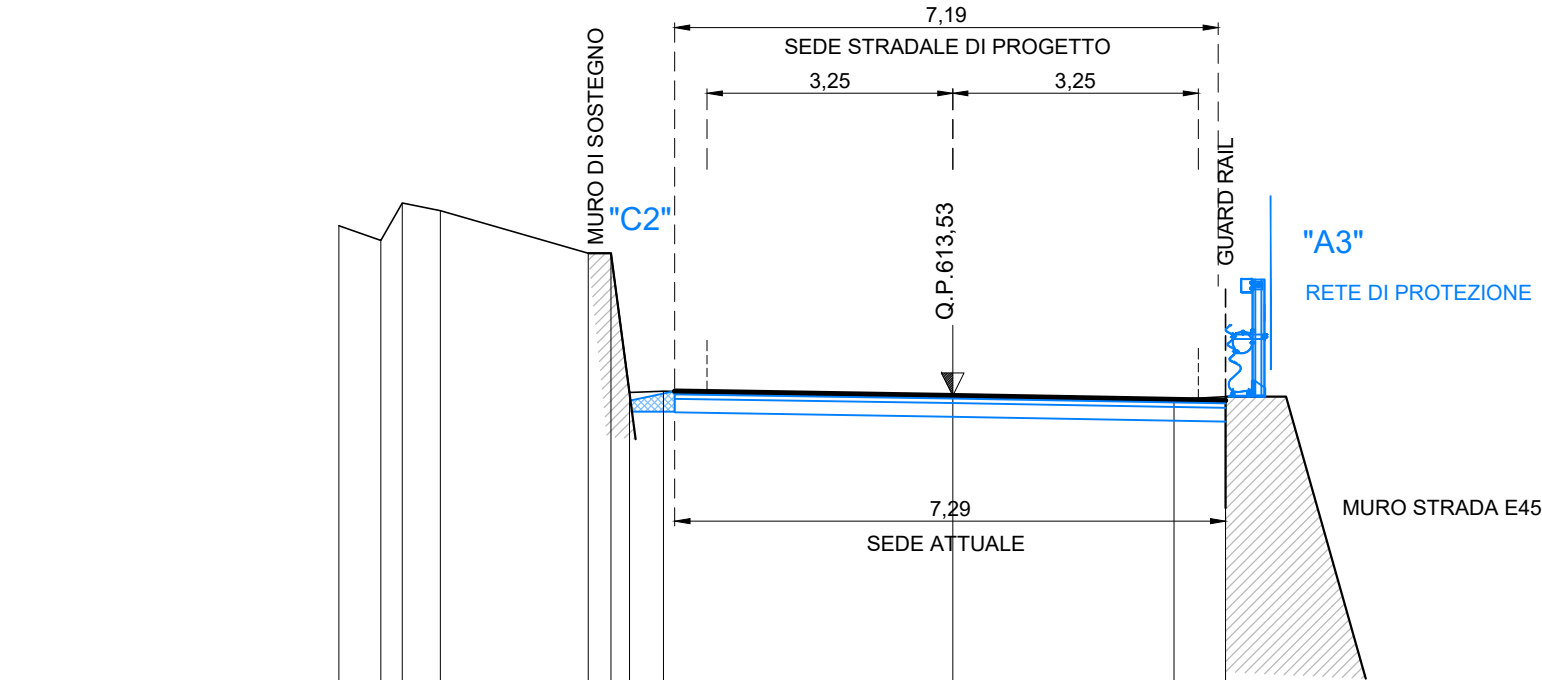
SEZIONE N.: 102
QT. PROGETTO: 612,822
DIST.PROG.: 1010,000



SEZIONE N.: 103
QT. PROGETTO: 613,216
DIST.PROG.: 1020,000



SEZIONE N.: 104
QT. PROGETTO: 613,528
DIST.PROG.: 1030,000

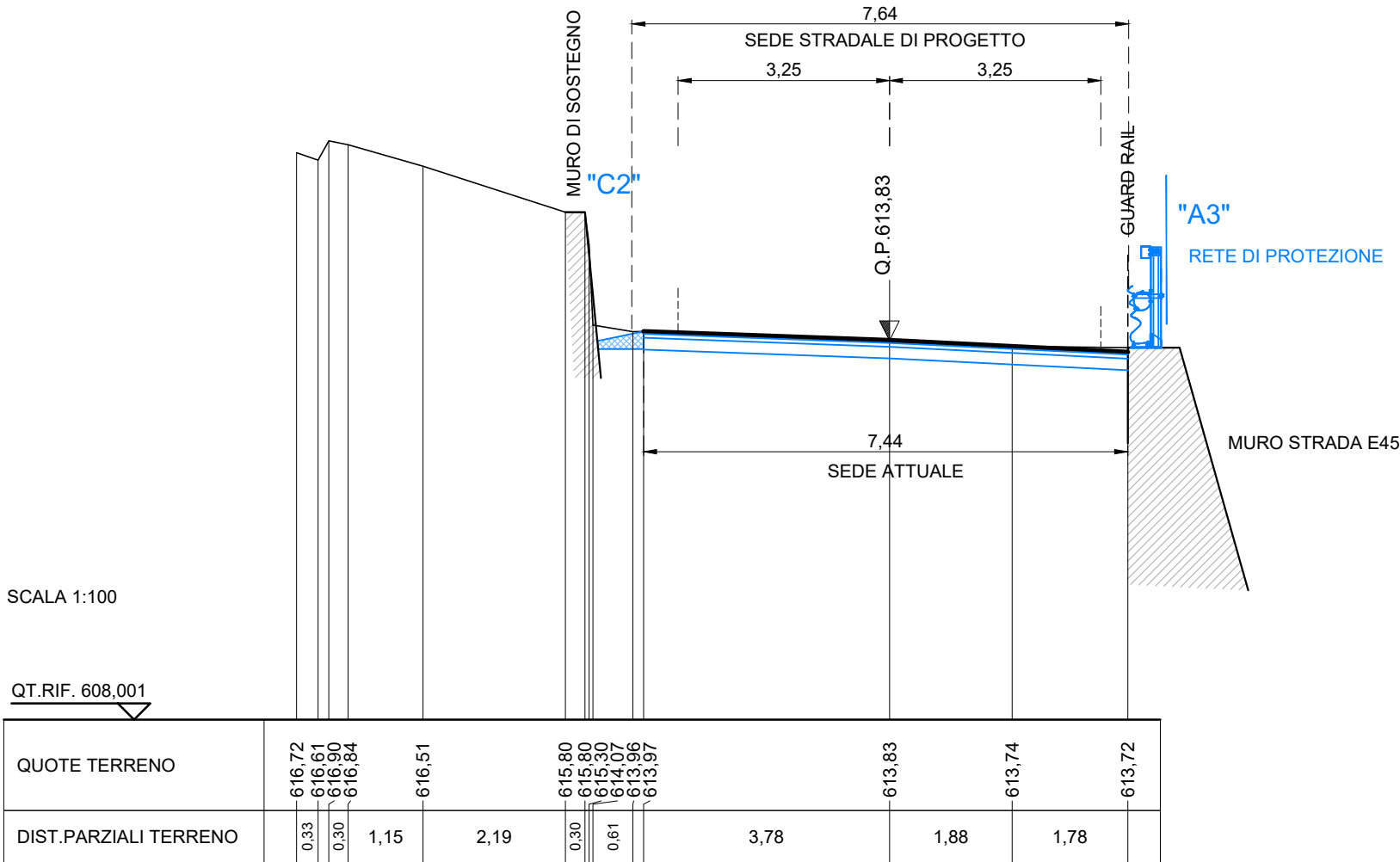


SCALA 1:100

QT.RIF. 607,417

QUOTE TERRENO	615,77	615,58	616,07	615,97	615,41	615,41	613,57	613,59	613,53	613,48	613,51
DIST.PARZIALI TERRENO	0,56	0,29	0,50	1,96	0,30	0,24	0,45	3,83	2,92	0,69	

SEZIONE N.: 105
QT. PROGETTO: 613,830
DIST.PROG.: 1040,000

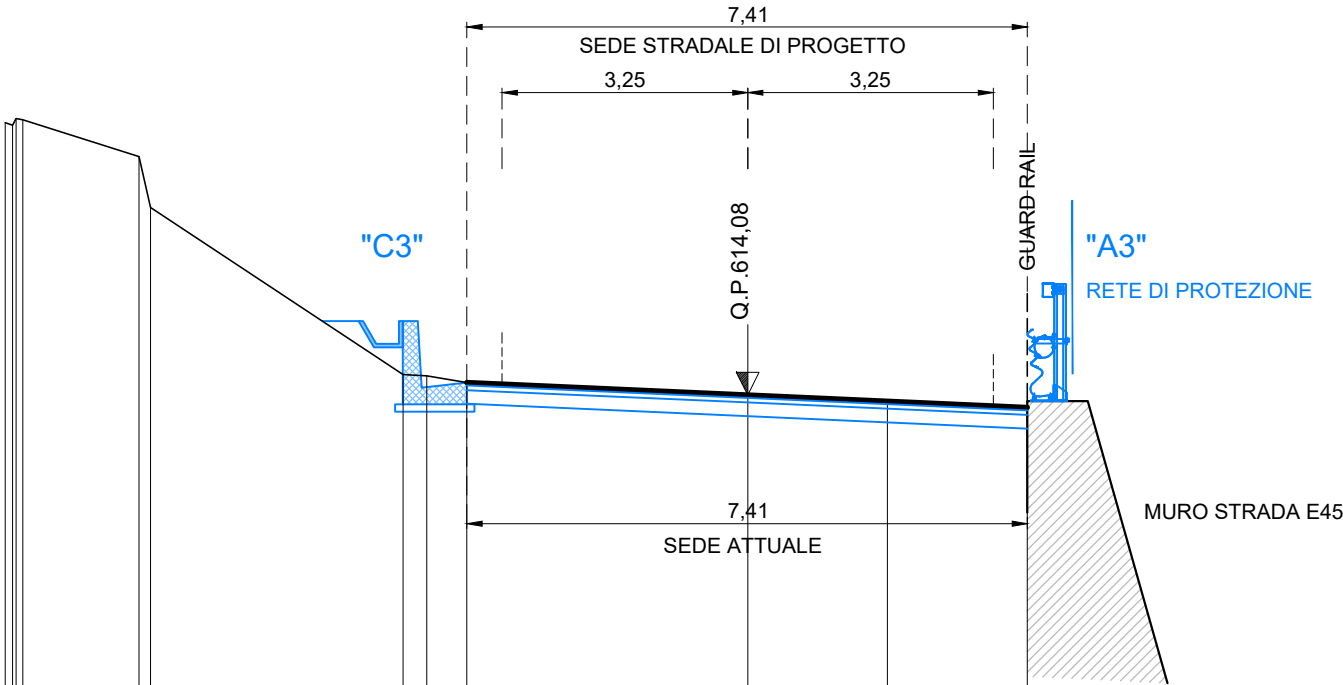


SEZIONE N.: 106
QT. PROGETTO: 614,082
DIST.PROG.: 1050,000

SCALA 1:100

QT.RIF. 608,598

QUOTE TERRENO	617,68 617,65 617,74 617,72	617,24 616,56	614,35 614,34 614,25	614,08	614,00	614,00
DIST.PARZIALI TERRENO	1,54	3,34	0,31 0,53	3,72	1,84	1,85

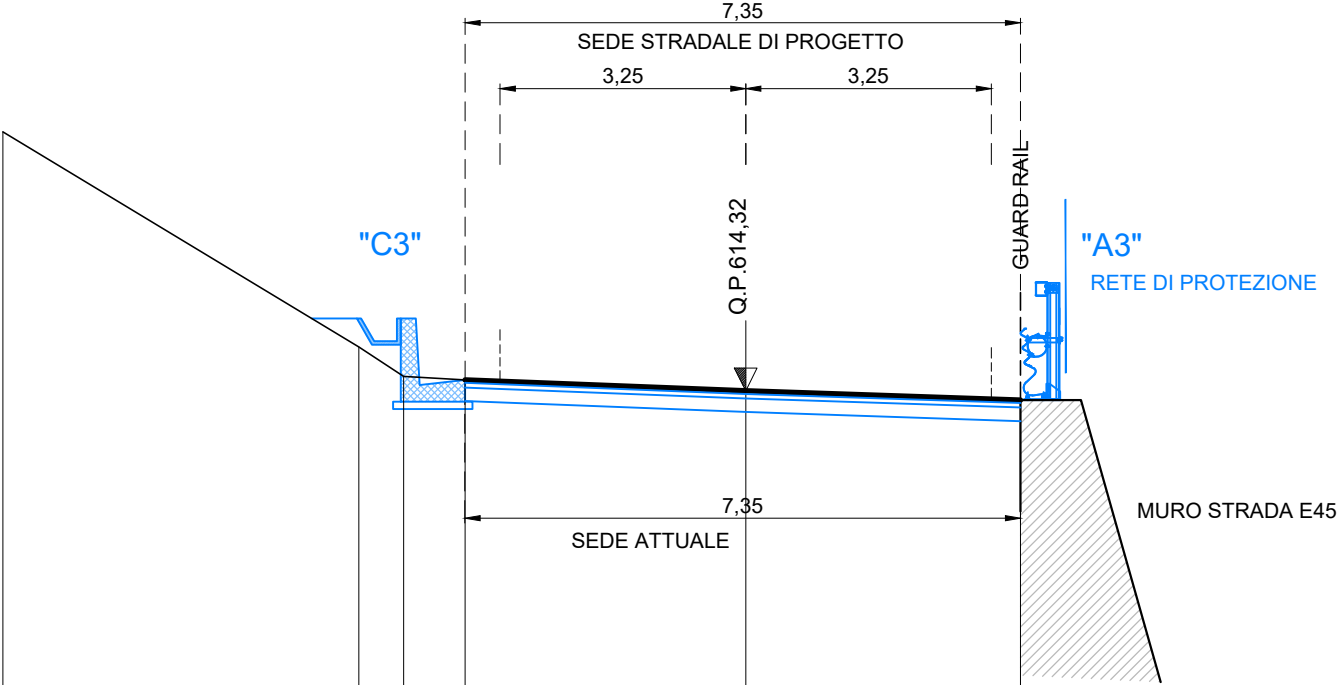


SEZIONE N.: 107
QT. PROGETTO: 614,318
DIST.PROG.: 1060,000

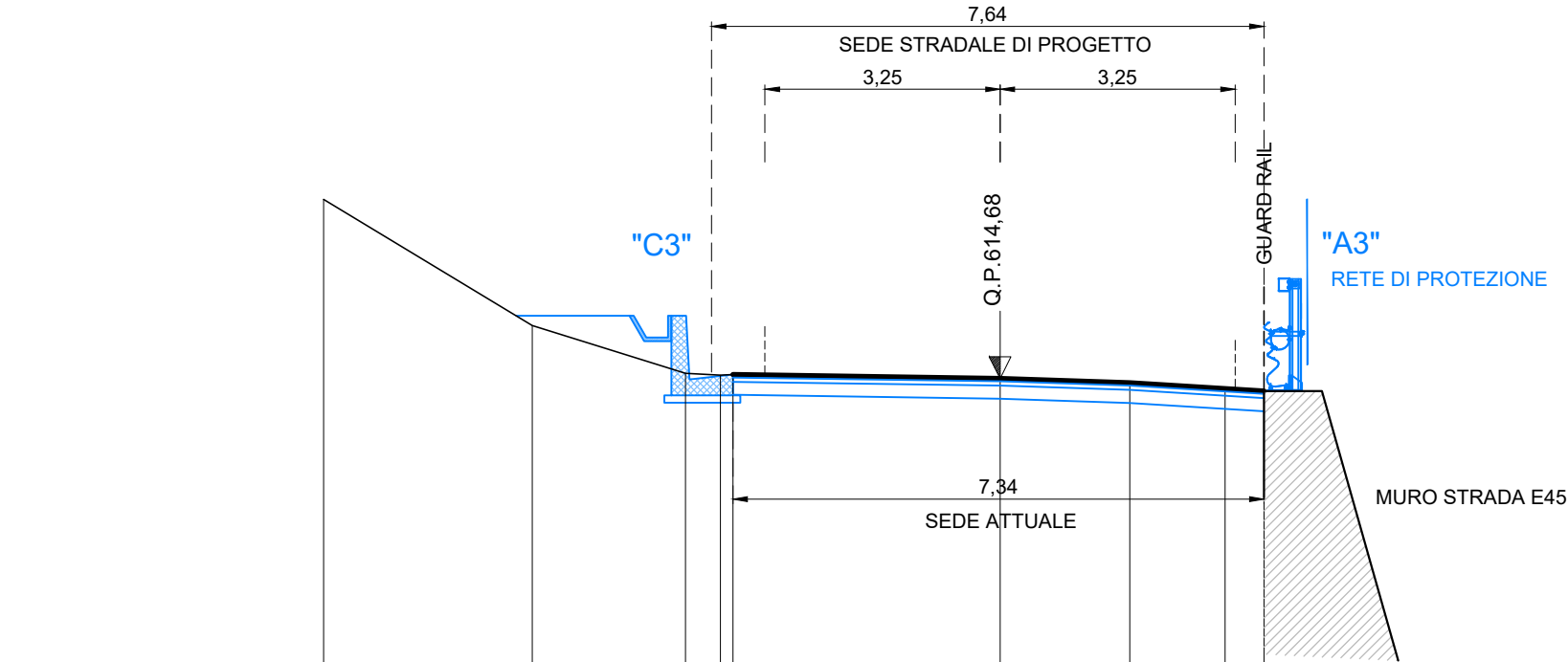
SCALA 1:100

QT.RIF. 608,701

QUOTE TERRENO	617,75		614,90	614,51	614,46		614,32		614,20
DIST.PARZIALI TERRENO		4,71	0,59	0,81		3,71		3,63	



SEZIONE N.: 108
QT. PROGETTO: 614,677
DIST.PROG.: 1070,000

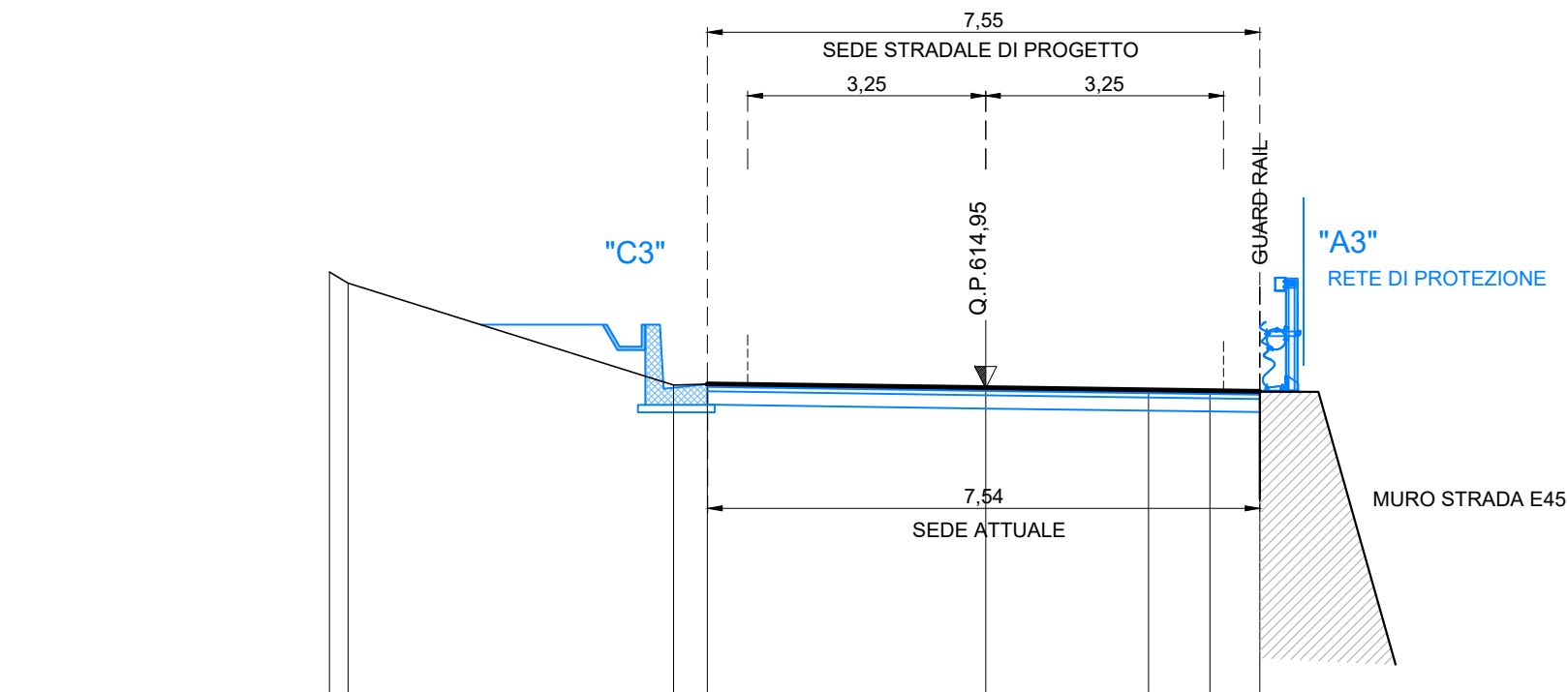


SCALA 1:100

QT.RIF. 608,567

QUOTE TERRENO	617,15	615,41	614,75	614,72	614,73	614,68	614,62	614,54	614,52	614,54
DIST.PARZIALI TERRENO		2,88	2,11	0,48		3,69	1,79	1,32	0,54	1,16

SEZIONE N.: 109
QT. PROGETTO: 614,949
DIST.PROG.: 1080,000

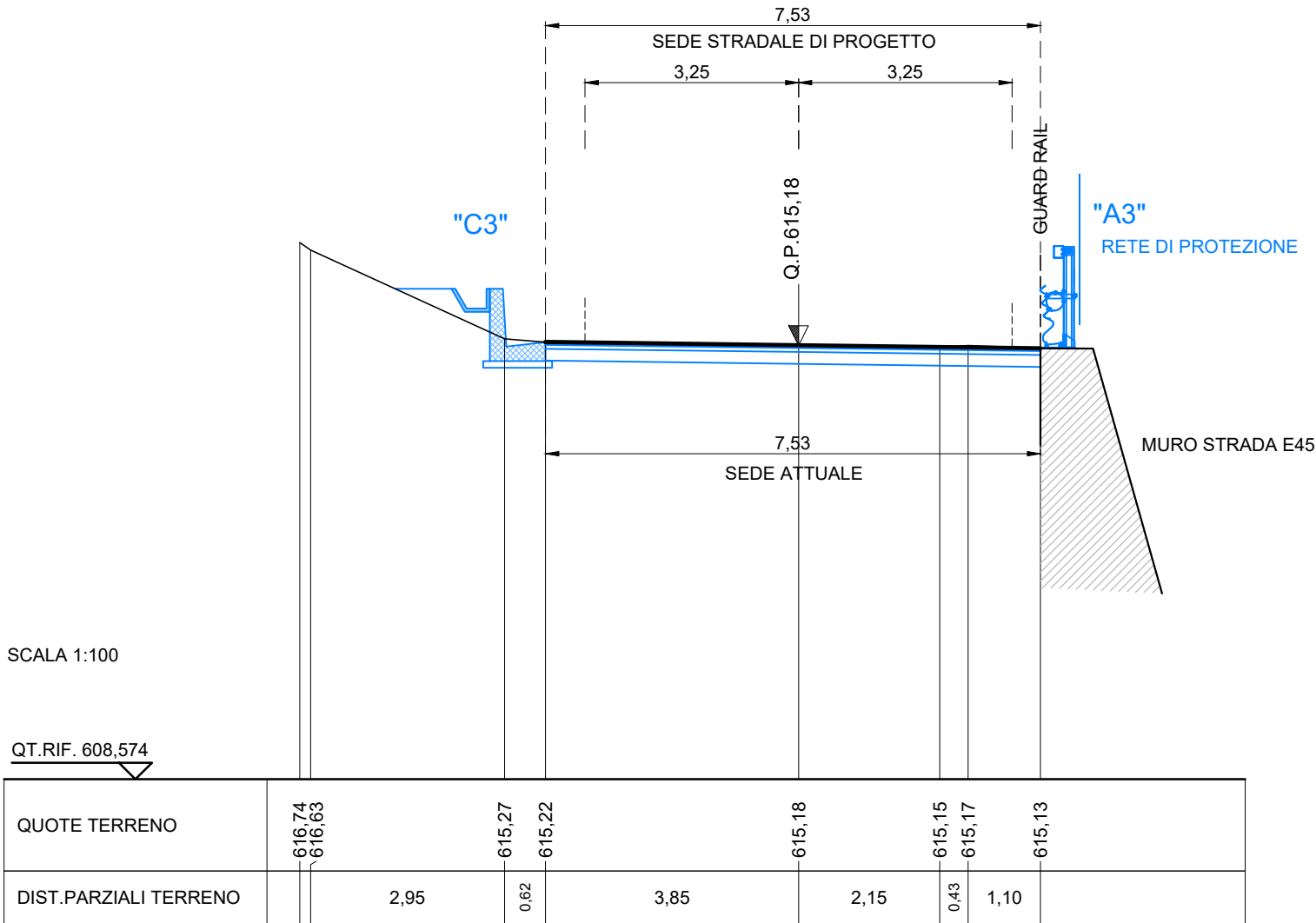


SCALA 1:100

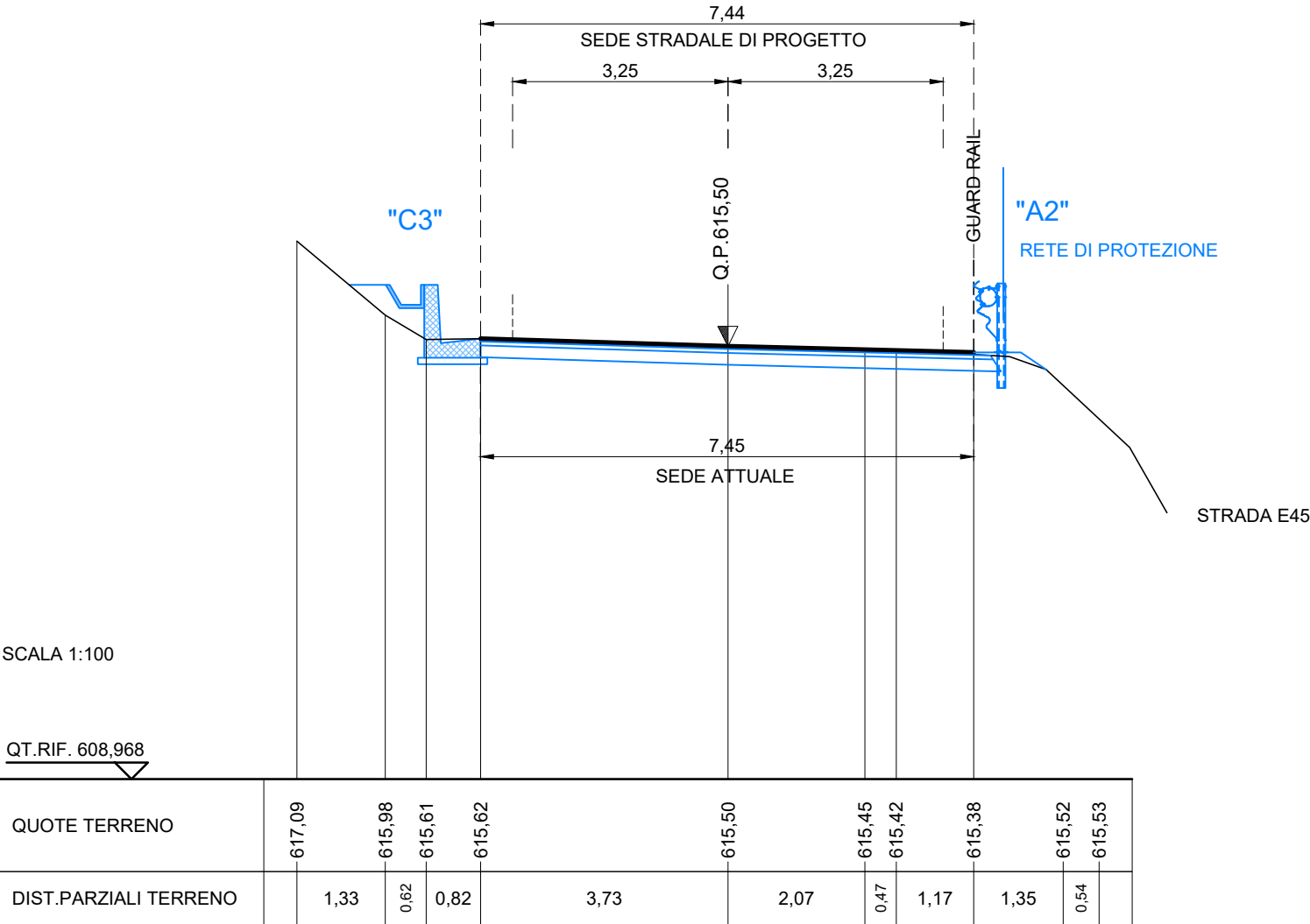
QT.RIF. 608,398

QUOTE TERRENO	616,54 616,39		614,99 615,01		614,95	614,92	614,87	614,91	
DIST.PARZIALI TERRENO	0,25	4,45	0,46	3,80	2,22	0,84	0,68		

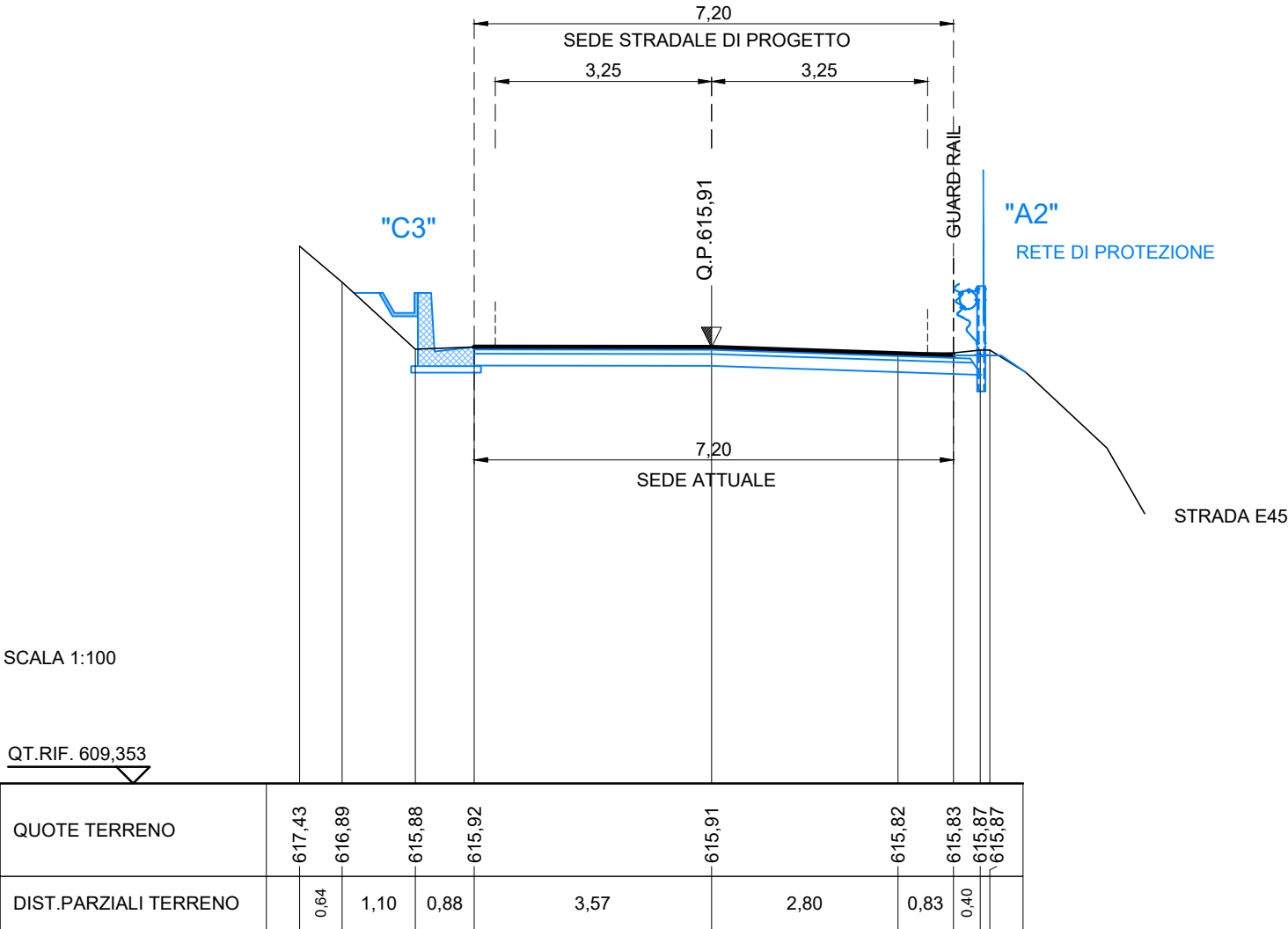
SEZIONE N.: 110
QT. PROGETTO: 615,175
DIST.PROG.: 1090,000



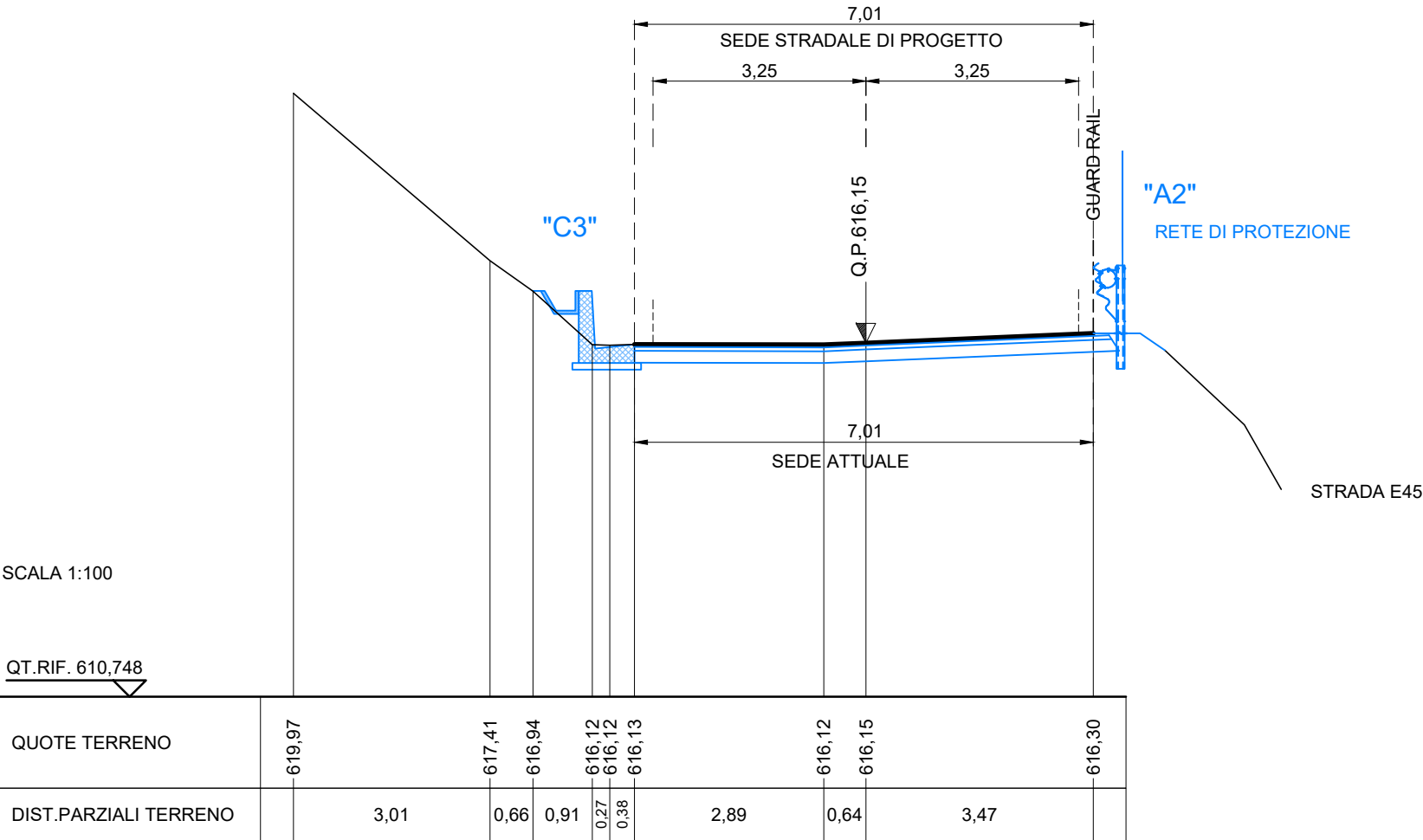
SEZIONE N.: 111
QT. PROGETTO: 615,504
DIST.PROG.: 1100,000



SEZIONE N.: 112
QT. PROGETTO: 615,909
DIST.PROG.: 1110,000



SEZIONE N.: 113
QT. PROGETTO: 616,152
DIST.PROG.: 1120,000

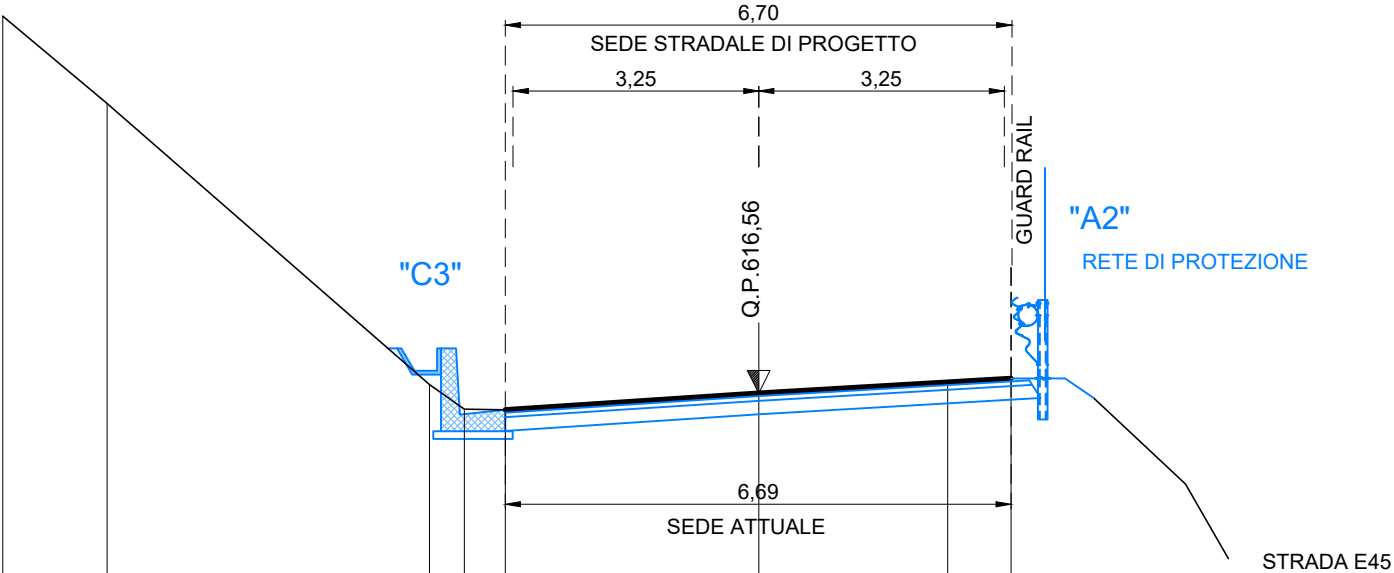


SEZIONE N.: 114
QT. PROGETTO: 616,560
DIST.PROG.: 1130,000

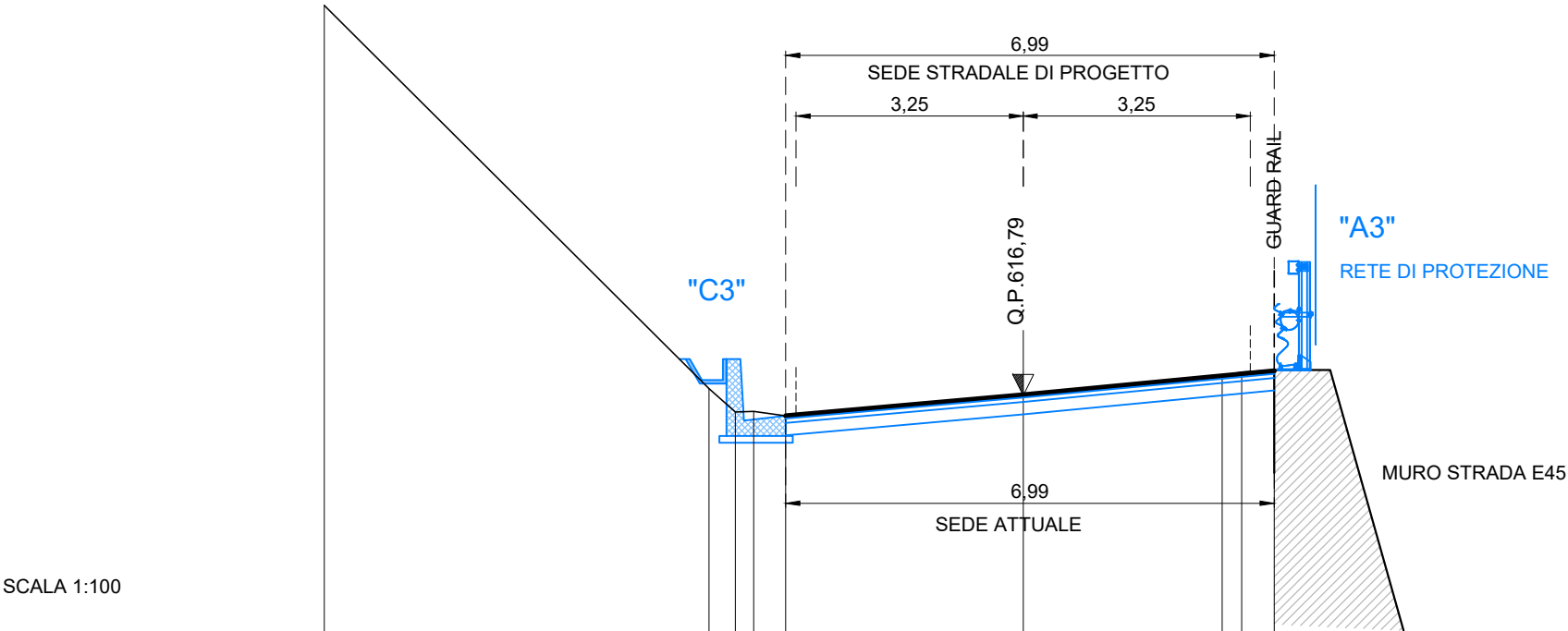
SCALA 1:100

QT.RIF. 611,675

QUOTE TERRENO	621,55	620,39		616,67	616,35	616,34		616,56		616,70	616,80
DIST.PARZIALI TERRENO		1,38	4,27	0,46	0,54	3,35		2,50		0,84	



SEZIONE N.: 115
QT. PROGETTO: 616,792
DIST.PROG.: 1140,000

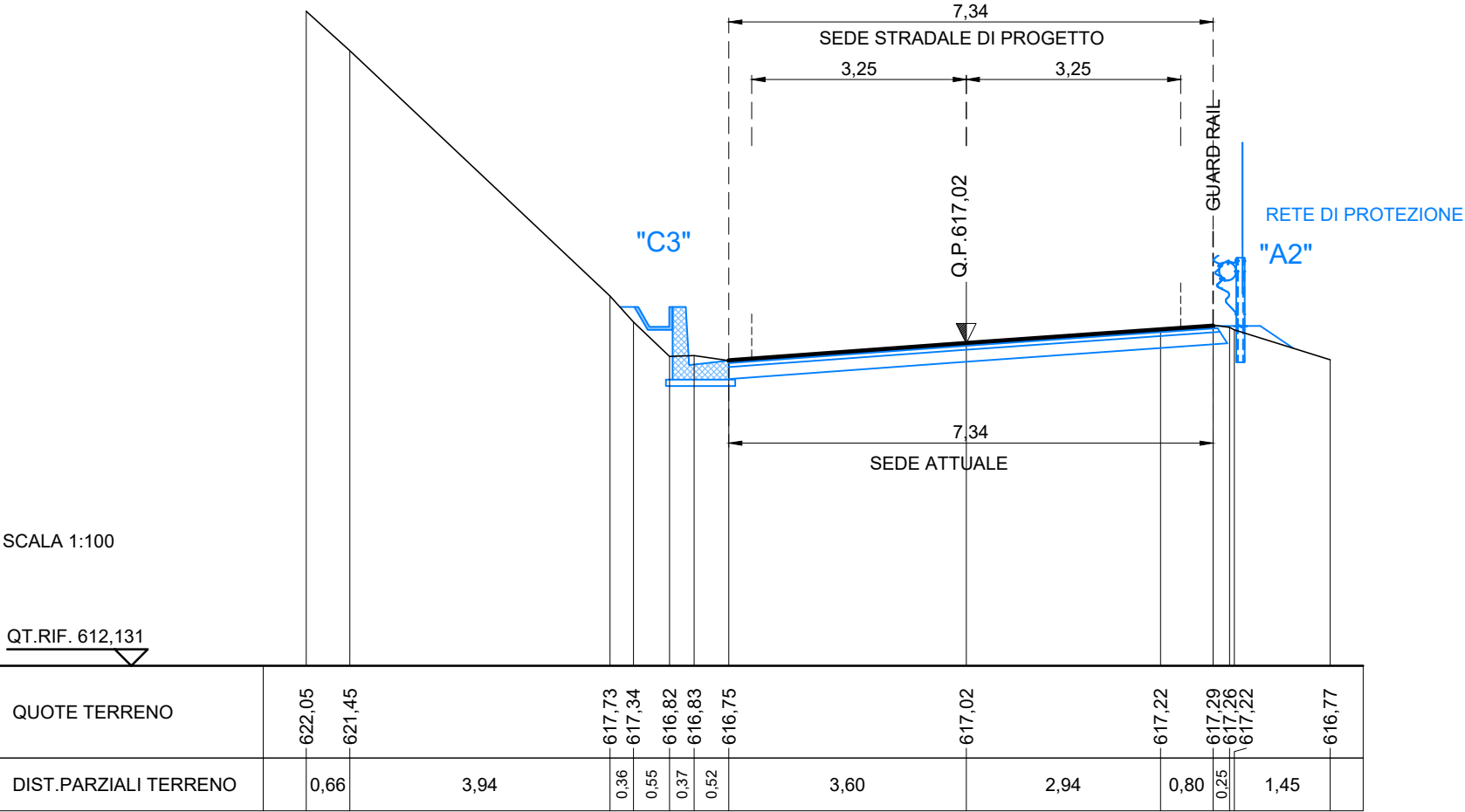


SCALA 1:100

QT.RIF. 612,168

QUOTE TERRENO	622,38		616,89	616,56	616,56	616,50	616,80	617,07	617,12	617,15
DIST.PARZIALI TERRENO		5,50	0,38	0,26	0,46	3,40	2,85	0,28	0,46	

SEZIONE N.: 116
QT. PROGETTO: 617,015
DIST.PROG.: 1150,000

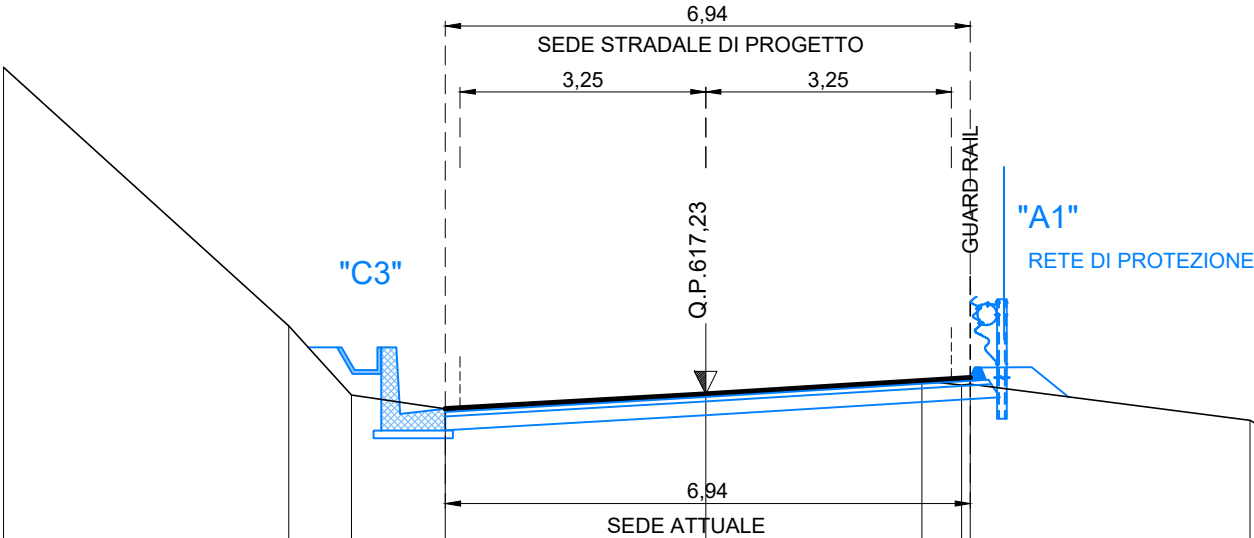


SEZIONE N.: 117
QT. PROGETTO: 617,233
DIST.PROG.: 1160,000

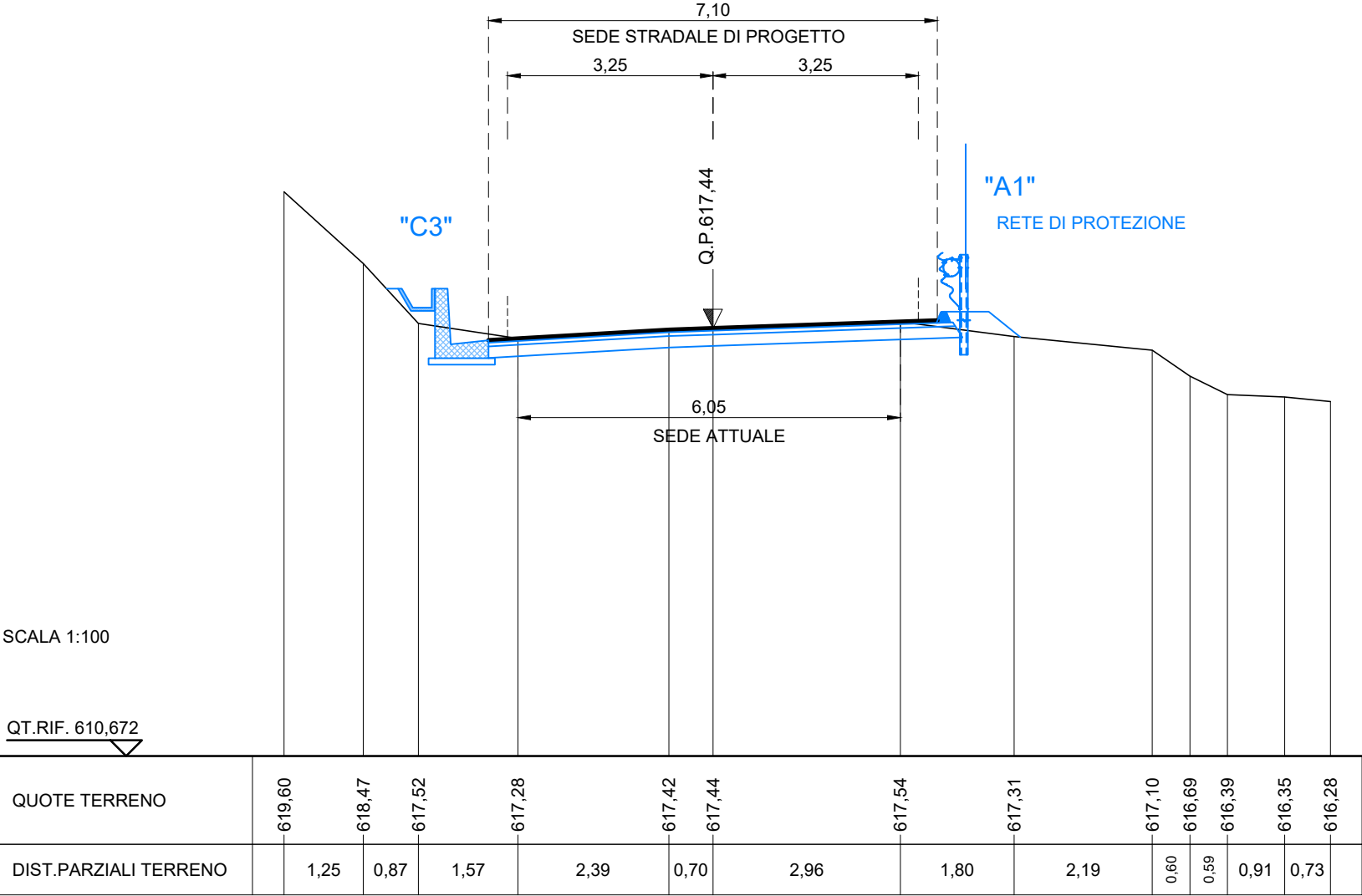
SCALA 1:100

QT.RIF. 611,631

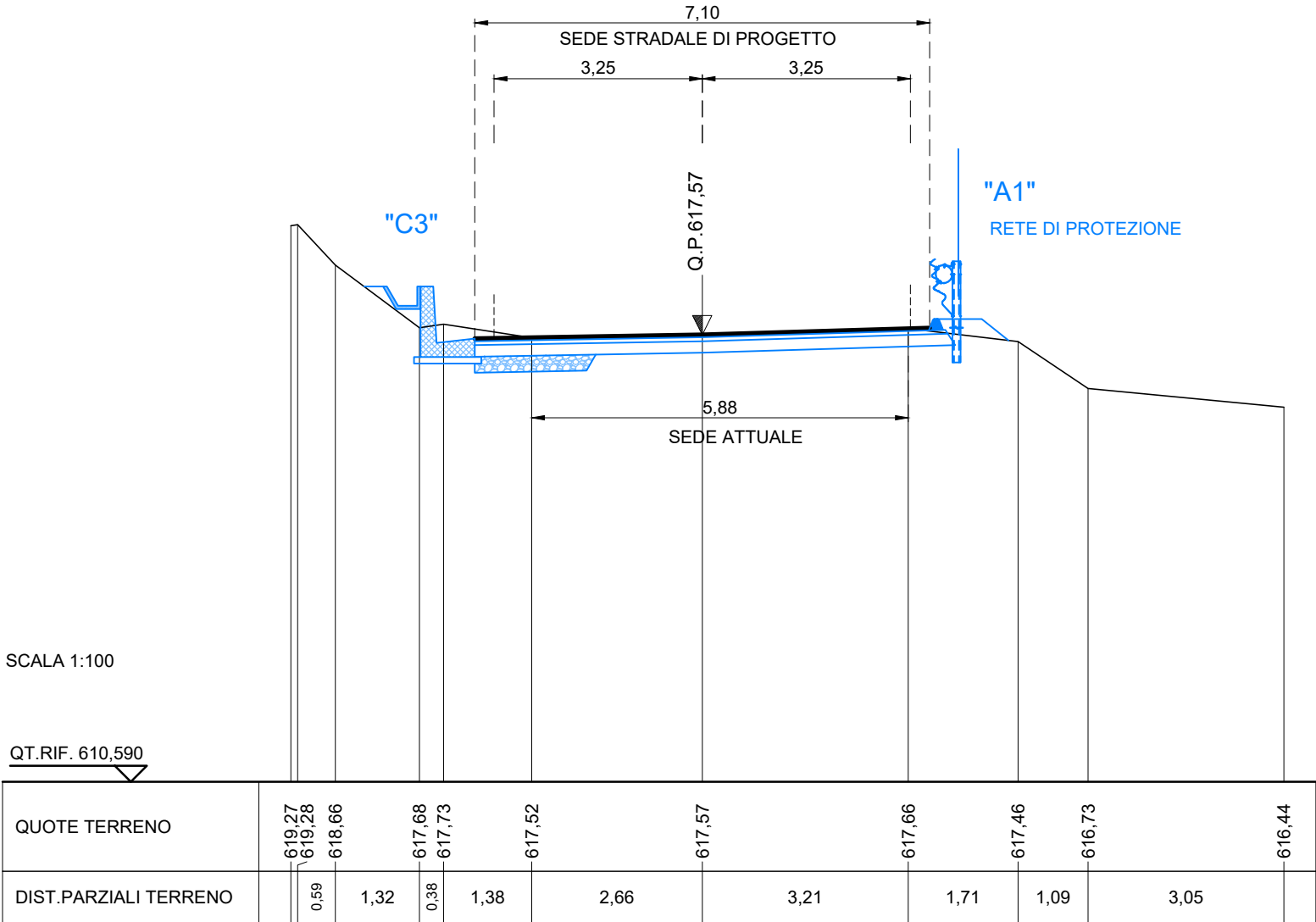
QUOTE TERRENO	621,56	618,13	617,22	617,04	617,23	617,41	617,35 617,36	616,88	616,30 616,25
DIST.PARZIALI TERRENO	3,77	0,83	1,24	3,44	2,86	0,53	3,70	1,06	



SEZIONE N.: 118
QT. PROGETTO: 617,442
DIST.PROG.: 1170,000



SEZIONE N.: 119
QT. PROGETTO: 617,567
DIST.PROG.: 1180,000



SEZIONE N.: 119B
QT. PROGETTO: 617,677
DIST.PROG.: 1185,000

